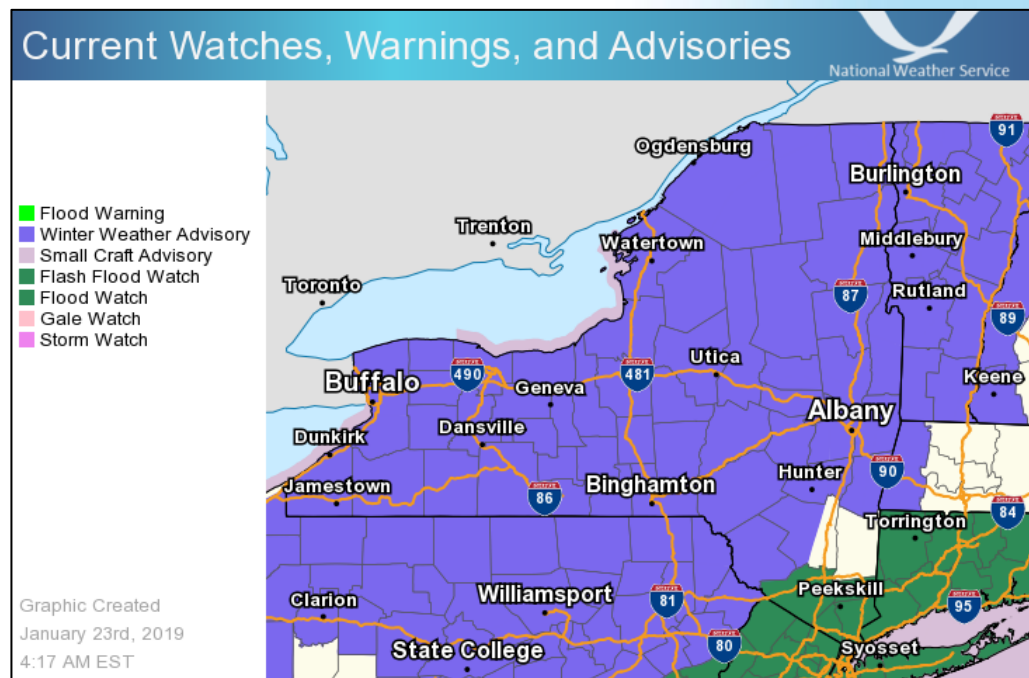


Winter Weather Advisory and Flood Watch




Decision Support Briefing # 2
As of: 500 AM January 23, 2019



What Has Changed?

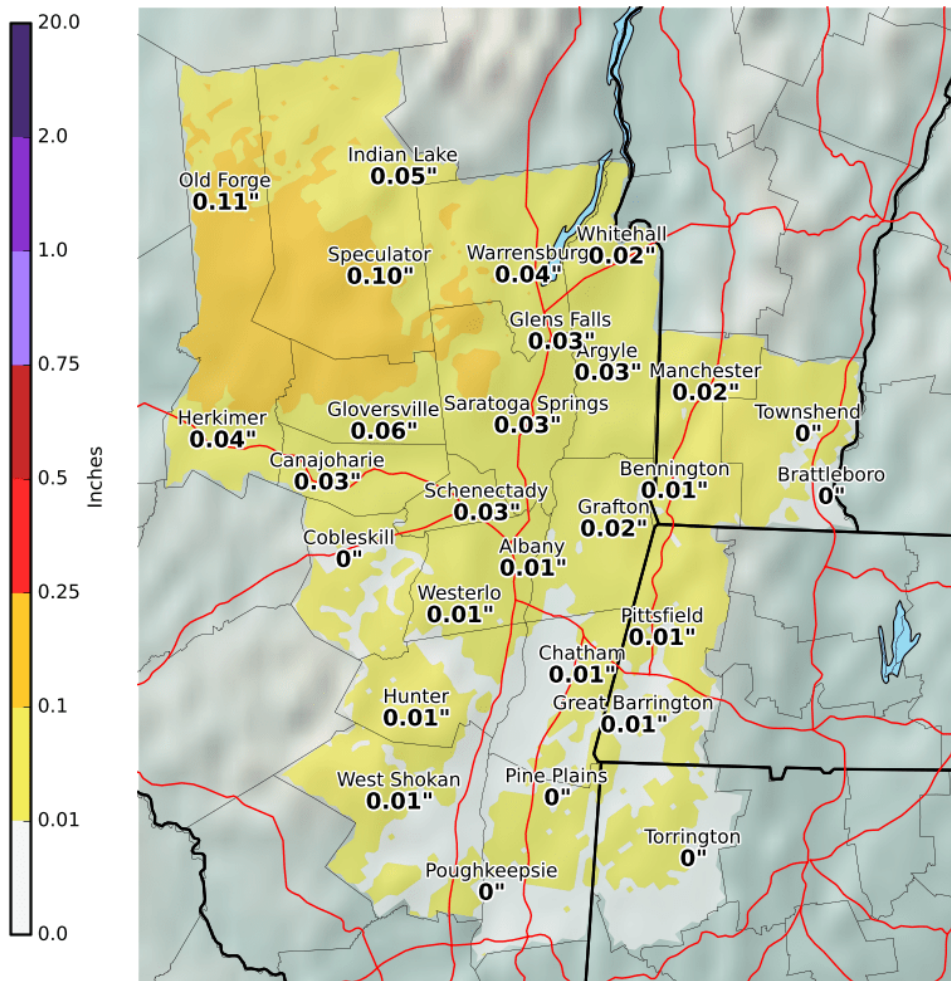
- ✓ Flash Flood Watch issued for Litchfield County on Thursday.

Main Points

Hazard	Impacts	Location	Timing
Freezing Rain 	Roadways and walkways could become slippery, resulting in hazardous travel conditions	Eastern New York and western New England (except the Mid-Hudson Valley & Litchfield county)	Through this evening
Snow/Sleet 	Light snow/sleet accumulation before changing to freezing rain could add to travel difficulties	Southern Adirondacks and western Mohawk Valley	Through early this afternoon
Flooding 	Heavy rainfall could result in urban/poor drainage flooding, minor river flooding, and isolated flash flooding	Litchfield County	Thursday morning to Thursday evening

Expected Ice Accumulation- Official NWS Forecast

Valid: 01/23/2019 01:00 AM - 01/24/2019 07:00 AM



National Weather Service
Albany, New York
01/23/2019 04:05 AM EST

Follow Us:



weather.gov/Albany/winter

Impacts and Timing:

- ✓ A light glaze is possible for most areas, except up to 0.2" is possible over the southern Adirondacks.
- ✓ Freezing rain is possible through this evening. Rising temperatures will result in precipitation changing to plain rain from south to north this evening into tonight.
- ✓ Roadways and walkways could become slippery resulting in hazardous travel conditions.

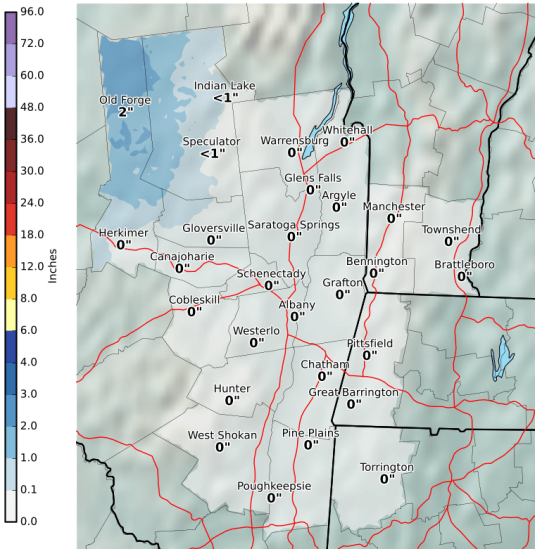


Probabilistic Snowfall Forecast – Through Thursday Night

Expected Snowfall

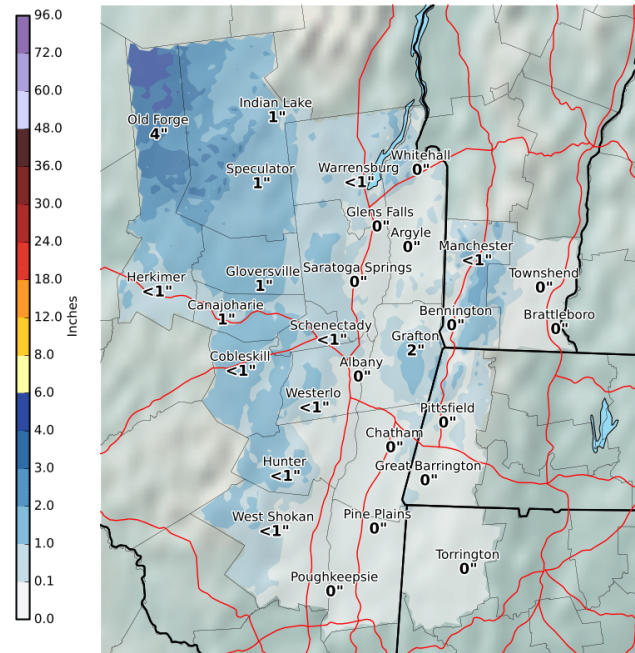
Low End Amount

Low End Amount - 9 in 10 Chance (90%) Of Higher Snowfall
Valid: 01/23/2019 07:00 AM - 01/25/2019 07:00 AM EST



National Weather Service
Albany, New York
01/23/2019 04:02 AM EST
Follow Us: [f](#) [t](#) [v](#)
weather.gov/Albany/winter

Expected Snowfall - Official NWS Forecast
Valid: 01/23/2019 07:00 AM - 01/25/2019 07:00 AM EST

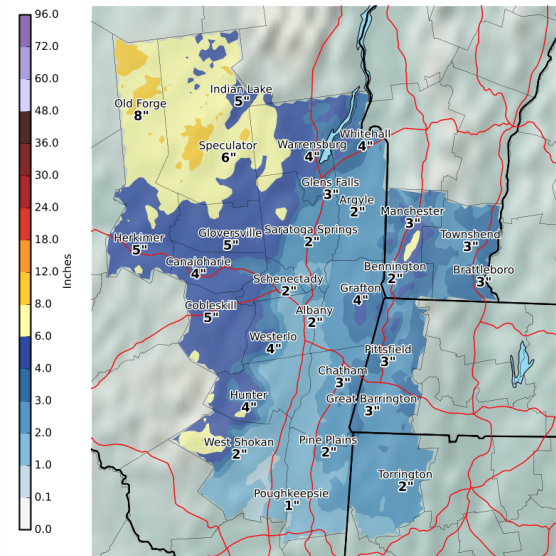


National Weather Service
Albany, New York
01/23/2019 04:02 AM EST
Follow Us: [f](#) [t](#) [v](#)
weather.gov/Albany

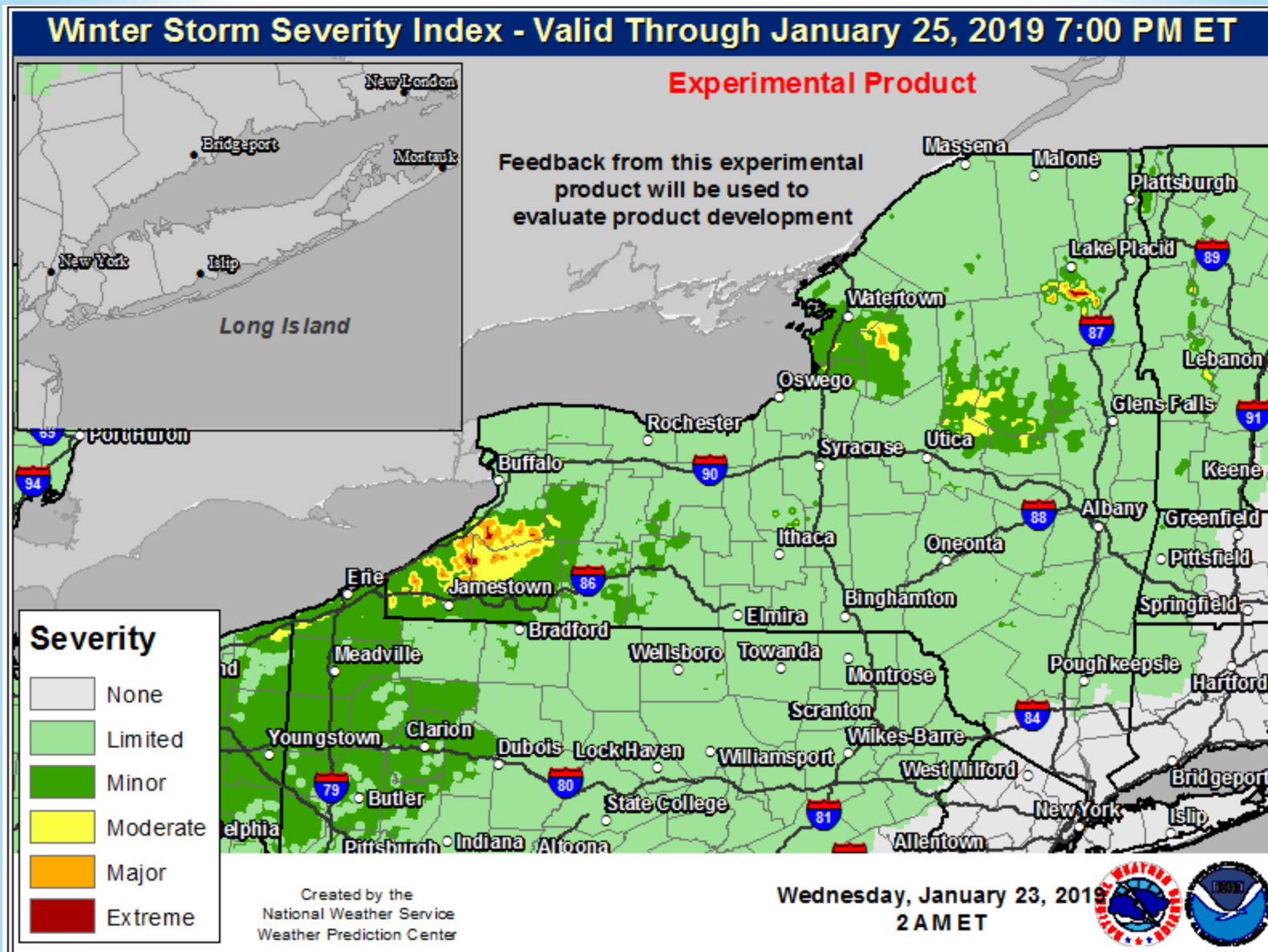
www.weather.gov/aly/winter

High End Amount

High End Amount - 1 in 10 Chance (10%) Of Higher Snowfall
Valid: 01/23/2019 07:00 AM - 01/25/2019 07:00 AM EST




National Weather Service
Albany, New York
01/23/2019 04:02 AM EST
Follow Us: [f](#) [t](#) [v](#)
weather.gov/Albany/winter



Event Summary – Winter Weather Advisory/Flood Watch


- ✓ Confidence is **HIGH** that this event will occur and **MODERATE** on expected impacts
- ✓ Period of greatest impact: Through this evening for freezing rain. Thursday morning through Thursday evening for flooding.



A light glaze of ice is possible over most areas, except up to two tenths of an inch over the southern Adirondacks. Roadways and walkways may become slippery, resulting in hazardous travel conditions.



Light snow and sleet are possible over the southern Adirondacks and western Mohawk Valley this morning/early afternoon before changing to freezing rain, which could add to the travel difficulties.



Heavy rainfall Thursday morning into Thursday evening could result in urban/poor drainage flooding, minor river flooding, and isolated flash flooding in Litchfield County.

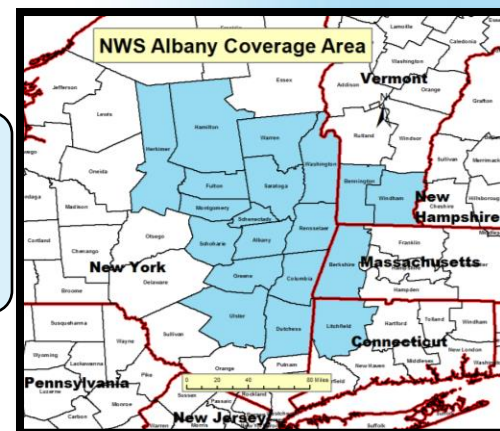
Contact and Next Briefing Information



Next Briefing

When: By 6 PM Wed., January 23rd

Method: E-mail



Web:

<http://weather.gov/aly>



E-mail:

Alb.stormreport@noaa.gov



Facebook:

[NWSAlbany](https://www.facebook.com/NWSAlbany)



Twitter:

[@NWSAlbany](https://twitter.com/NWSAlbany)



YouTube:

[NWSAlbany](https://www.youtube.com/NWSAlbany)

Disclaimer: The information contained within this briefing is time-sensitive, do not use after 6 PM Wednesday, January 23rd

