

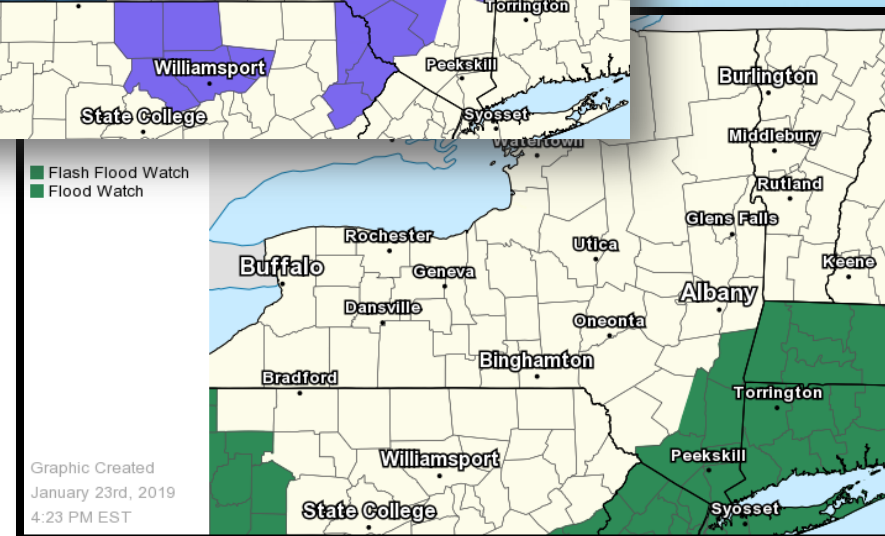
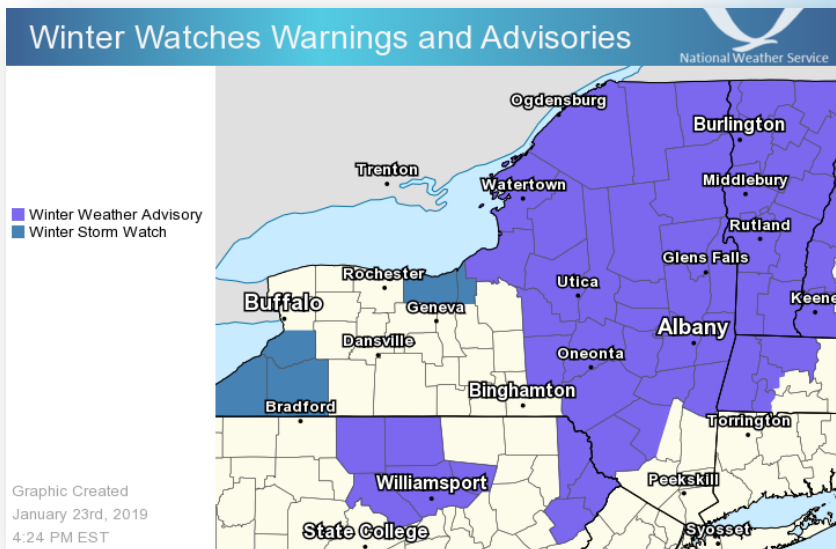
Winter Weather Advisory & Flash Flood Watch

Decision Support Briefing # 3
As of: 500 PM January 23, 2019





What Has Changed?

- ✓ *Flash Flood Watch expanded to include the mid-Hudson Valley, southern Taconic's and the Berkshires including Litchfield County, CT on Thursday.*

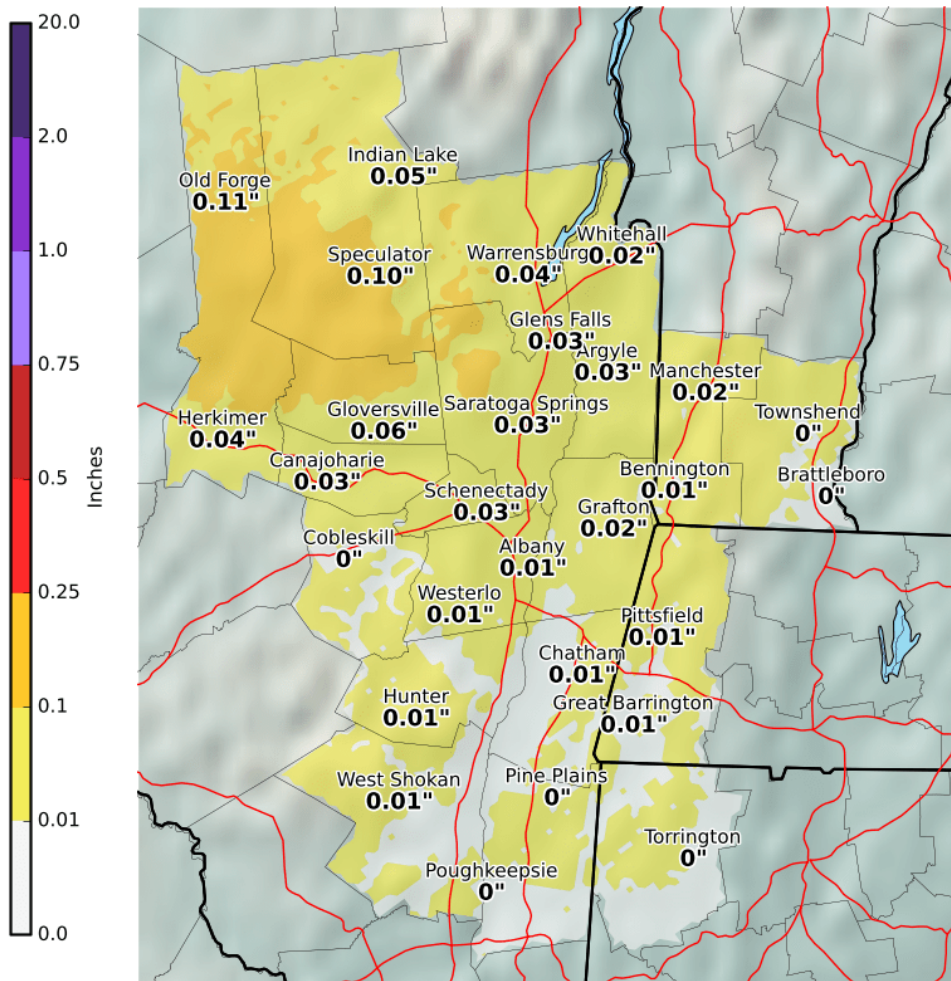


Main Points

Hazard	Impacts	Location	Timing
Freezing Rain 	Roadways and walkways could become slippery, resulting in hazardous travel conditions	Eastern New York and western New England (except the Mid-Hudson Valley & Litchfield county)	Through this evening
Flooding 	Heavy rainfall could result in urban/poor drainage flooding, minor river flooding, and isolated flash flooding	Mid-Hudson Valley, central and southern Taconic's, Berkshires and Litchfield County, CT	Thursday morning to Thursday evening

Expected Ice Accumulation- Official NWS Forecast

Valid: 01/23/2019 01:00 AM - 01/24/2019 07:00 AM



National Weather Service
Albany, New York
01/23/2019 04:13 PM EST

Follow Us:



weather.gov/Albany/winter

Impacts and Timing:

- ✓ A light glaze is possible for most areas, except up to 0.2" is possible over the southern Adirondacks.
- ✓ Freezing rain is possible through this evening. Rising temperatures will result in precipitation changing to plain rain from south to north into tonight.
- ✓ Roadways and walkways could become slippery resulting in hazardous travel conditions.

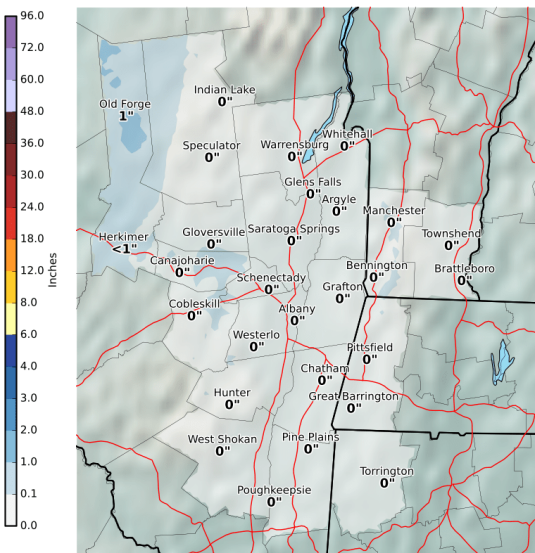


Probabilistic Snowfall Forecast – Through Thursday Night

Expected Snowfall

Low End Amount

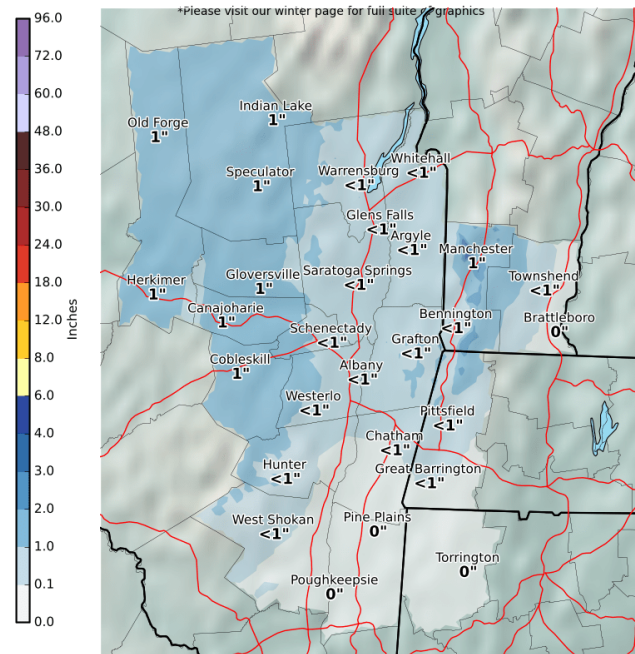
Low End Amount - 9 in 10 Chance (90%) Of Higher Snowfall
Valid: 01/24/2019 07:00 AM - 01/24/2019 07:00 PM



National Weather Service
Albany, New York
01/23/2019 04:10 PM EST
Follow Us: [f](#) [t](#) [v](#)
weather.gov/Albany/winter

Expected Snowfall - Official NWS Forecast

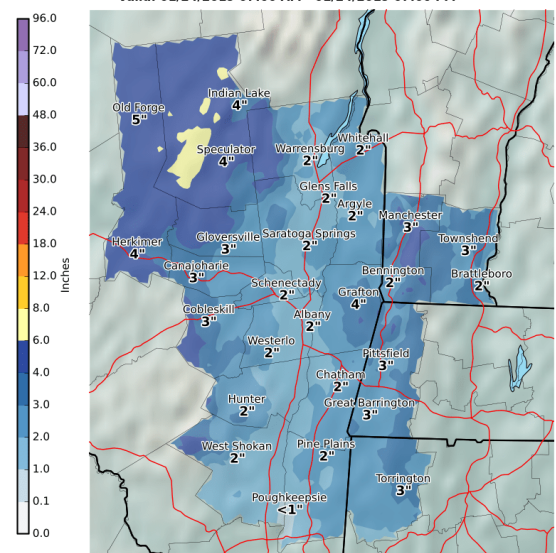
Valid: 01/24/2019 07:00 AM - 01/24/2019 07:00 PM



National Weather Service
Albany, New York
01/23/2019 04:10 PM EST
Follow Us: [f](#) [t](#) [v](#)
weather.gov/Albany/winter

High End Amount

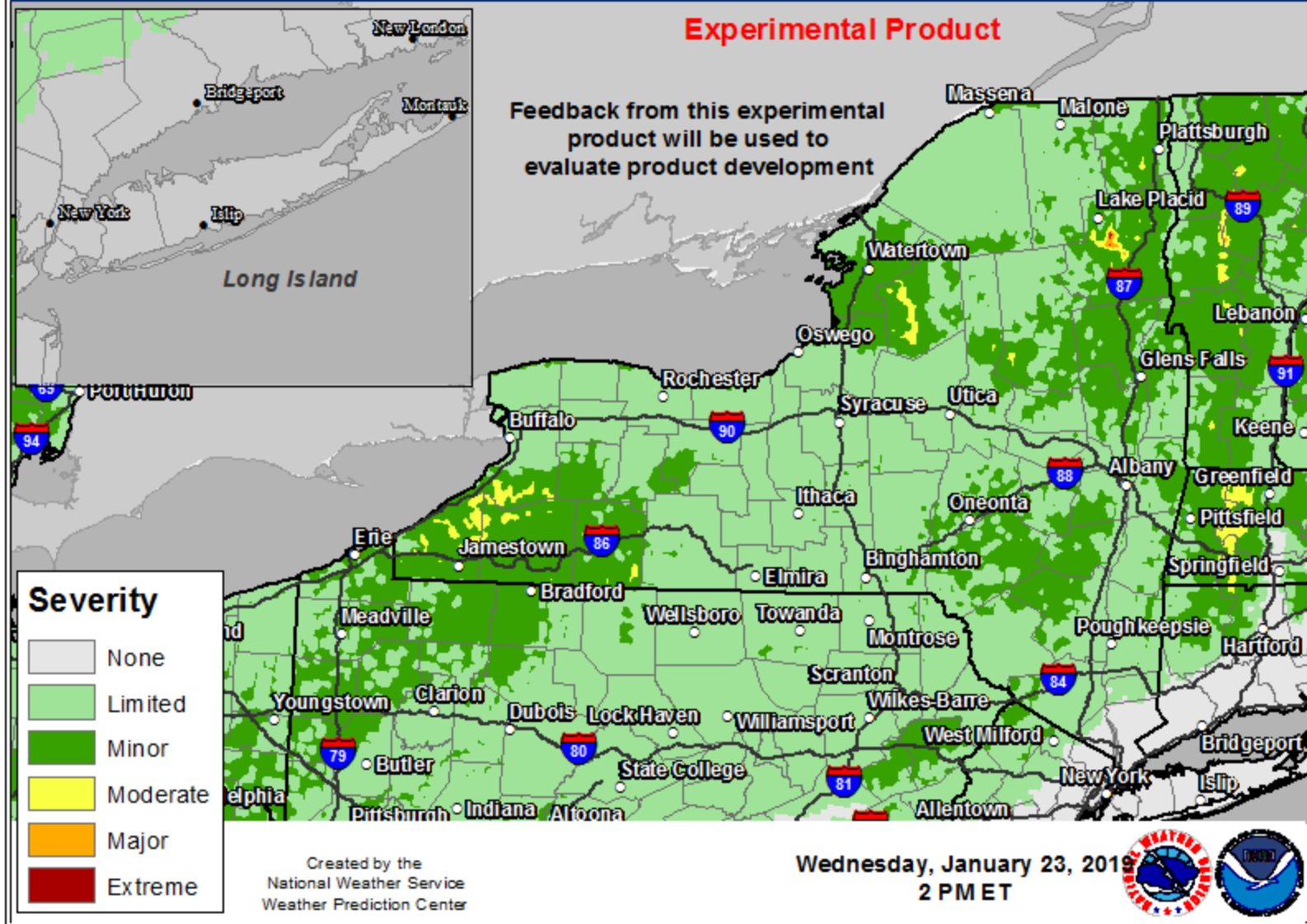
High End Amount - 1 in 10 Chance (10%) Of Higher Snowfall
Valid: 01/24/2019 07:00 AM - 01/24/2019 07:00 PM



National Weather Service
Albany, New York
01/23/2019 04:11 PM EST
Follow Us: [f](#) [t](#) [v](#)
weather.gov/Albany/winter


www.weather.gov/aly/winter

Winter Storm Severity Index - Valid Through January 25, 2019 7:00 PM ET



Event Summary – Winter Weather Advisory/Flash Flood Watch

- ✓ Confidence is **HIGH** that this event will occur and **MODERATE** on expected impacts
- ✓ Period of greatest impact: Through this evening for freezing rain. Thursday morning through Thursday evening for flash flooding.



A light glaze of ice is possible over most areas, except up to two tenths of an inch over the southern Adirondacks. Roadways and walkways may become slippery, resulting in hazardous travel conditions.

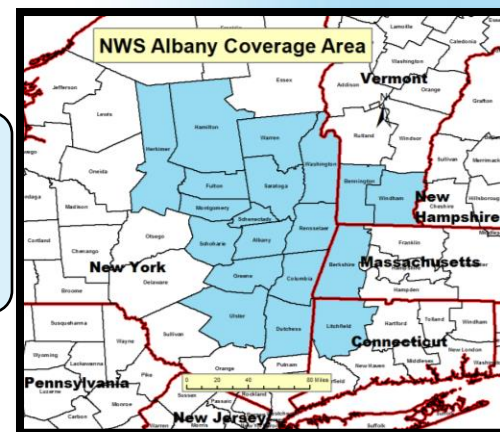


Heavy rainfall Thursday morning into Thursday afternoon could result in urban/poor drainage flooding, minor river flooding, and isolated flash flooding for the mid-Hudson Valley, central and southern Taconics, Berkshires and Litchfield County.

Contact and Next Briefing Information



Next Briefing
When: By 6 AM Thu., January 24th
Method: E-mail



Web:

<http://weather.gov/aly>



E-mail:

Alb.stormreport@noaa.gov



Facebook:

[NWSAlbany](https://www.facebook.com/NWSAlbany)



Twitter:

[@NWSAlbany](https://twitter.com/NWSAlbany)



YouTube:

[NWSAlbany](https://www.youtube.com/NWSAlbany)

Disclaimer: *The information contained within this briefing is time-sensitive, do not use after 6 AM Thursday, January 24th*

