

Winter Storm

Decision Support Briefing # 1
As of: 530 PM January 27, 2019

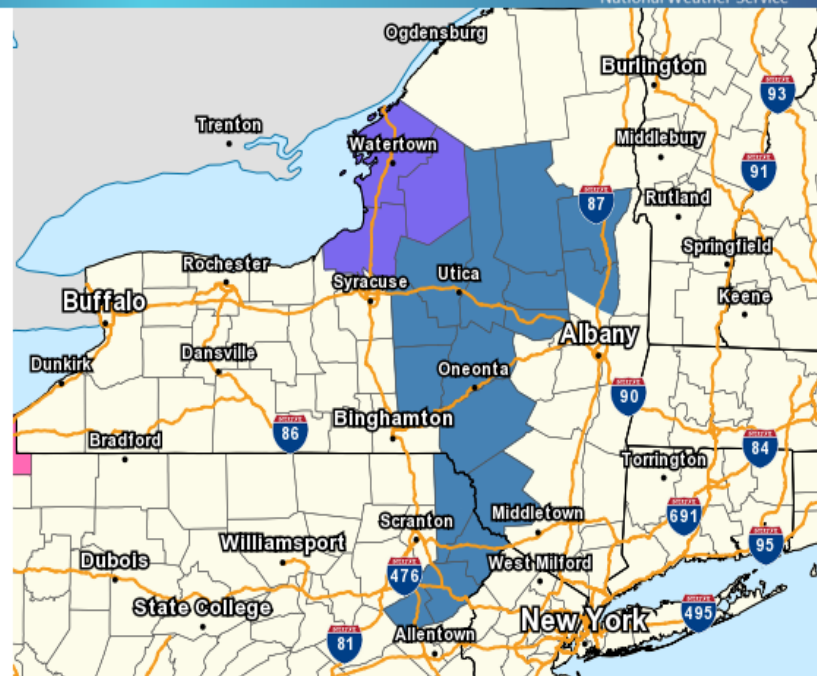


What Has Changed?

- ✓ Winter Storm Watch Southern Adirondacks, Lake George Saratoga region and Central and Western Mohawk Valley from 7 AM Tue – 7 AM Wed.



Winter Watches Warnings and Advisories

- Winter Storm Warning
- Winter Weather Advisory
- Winter Storm Watch



Graphic Created
January 27th, 2019
4:16 PM EST

Main Points

Hazard		Impacts	Location	Timing
Snow		Snow could lead to travel difficulties	Southern Adirondacks, Lake George Saratoga region and Central and Western Mohawk Valley	Tuesday AM – Wednesday AM
Bitter Cold		Frostbite / Hypothermia	All of eastern New York and western New England	Wednesday – Friday AM

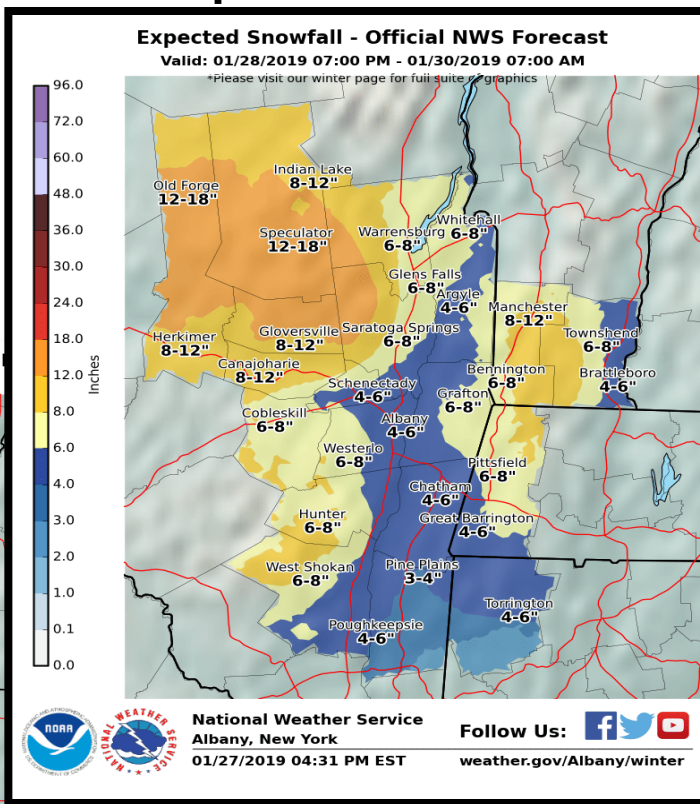
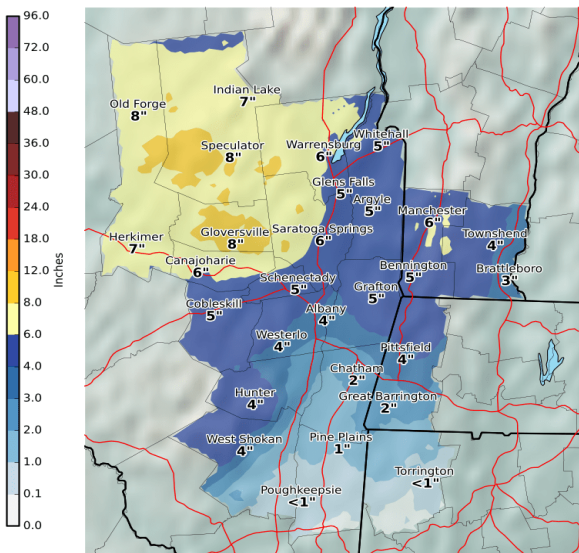
Probabilistic Snowfall Forecast

Expected Snowfall

Low End Amount

Low End Amount - 9 in 10 Chance (90%) Of Higher Snowfall

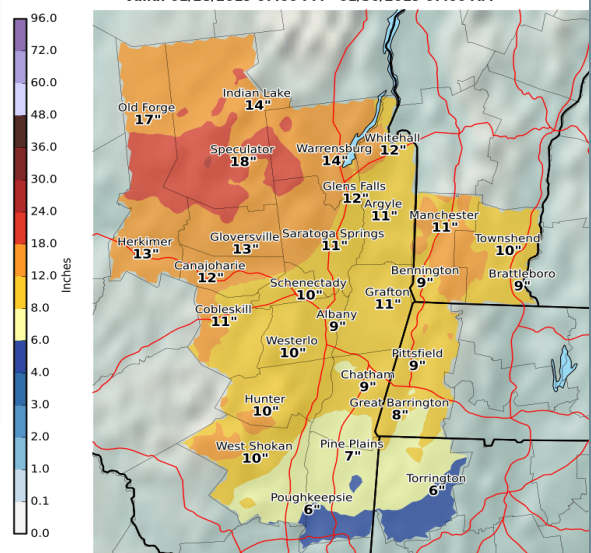
Valid: 01/28/2019 07:00 PM - 01/30/2019 07:00 AM



High End Amount

High End Amount - 1 in 10 Chance (10%) Of Higher Snowfall

Valid: 01/28/2019 07:00 PM - 01/30/2019 07:00 AM



www.weather.gov/aly/winter

National Weather Service

The map displays temperature anomalies across New York State. Key locations and their anomalies include:

- Albany: -20
- New York City: -12
- Buffalo: -17
- Rochester: -10
- Syracuse: -15
- Utica: -20
- Oneonta: -22
- Delaware: -22
- Albany: -20
- Glens Falls: -21
- Rutland: -21
- Bennington: -25
- Pittsfield: -23
- Springfield: -12
- Torrington: -19
- Hartford: -9
- Meriden: -12
- New Haven: -12
- Putnam: -15
- Middletown: -15
- Ulster: -33
- Schoharie: -27
- Cobleskill: -27
- Montgomery: -26
- Herkimer: -26
- Hamilton: -26
- Essex: -20
- Middlebury: -20
- Warren: -21
- Saratoga: -21
- Bennington: -25
- Windham: -17
- Franklin: -17
- Orange: -17
- Chittenden: -17
- Windsor: -17
- Franklin: -17
- Hampshire: -17
- Berkshire: -23
- Columbia: -23
- Delaware: -22
- Wayne: -22
- Pike: -22
- Sullivan: -22
- Ulster: -33
- Hunter: -33
- Albany: -20
- Glens Falls: -21
- Rutland: -21
- Bennington: -25
- Pittsfield: -23
- Springfield: -12
- Torrington: -19
- Hartford: -9
- Meriden: -12
- New Haven: -12
- Putnam: -15
- Middletown: -15
- Ulster: -33
- Schoharie: -27
- Cobleskill: -27
- Montgomery: -26
- Herkimer: -26
- Hamilton: -26
- Essex: -20
- Middlebury: -20
- Warren: -21
- Saratoga: -21
- Bennington: -25
- Windham: -17
- Franklin: -17
- Orange: -17
- Chittenden: -17
- Windsor: -17
- Franklin: -17
- Hampshire: -17
- Berkshire: -23
- Columbia: -23
- Delaware: -22
- Wayne: -22
- Pike: -22
- Sullivan: -22
- Ulster: -33
- Hunter: -33

- ✓ Dangerous Wind Chill temperatures Wednesday night and Thursday

Weather Forecast Office
Albany, NY  Follow us on Twitter

 Follow us on Facebook  Follow us on YouTube

Presentation Created
1/27/2019 5:32 PM

Event Summary

Winter event likely....

- ✓ Confidence is **HIGH** that this event will occur and **Moderate** on expected impacts
- ✓ Period of greatest impact: Monday night – early Wednesday AM for snow
- ✓ Wind Chill threat Wednesday night – Thursday



Snow will over spread the area throughout the day Tuesday. Snow will be heavy at times Tuesday night. A winter storm watch has been issued for Herkimer, Hamilton, Warren, Fulton, Montgomery and Northern Saratoga counties.

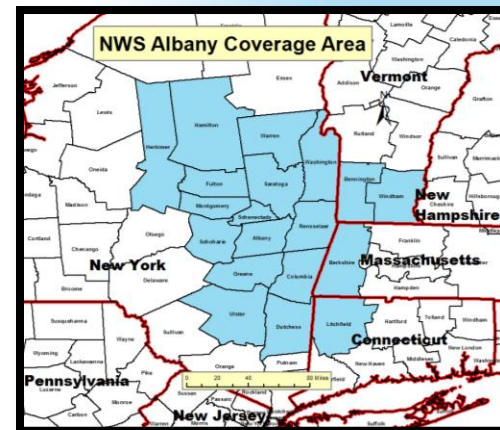


Cold air will move into the region Wednesday night and Thursday. Very cold wind chill values are expected Wednesday night – Friday morning.

Contact and Next Briefing Information



Next Briefing
When: 6AM Monday
Method: E-mail



Web:

<http://weather.gov/aly>



E-mail:

Alb.stormreport@noaa.gov



Facebook:

[NWSAlbany](https://www.facebook.com/NWSAlbany)



Twitter:

[@NWSAlbany](https://twitter.com/NWSAlbany)



YouTube:

[NWSAlbany](https://www.youtube.com/NWSAlbany)

Disclaimer: *The information contained within this briefing is time-sensitive, do not use after 6AM Monday January 28, 2019*

