

Flood Watch

Late Sunday Night through early Tuesday morning

Decision Support Briefing #3

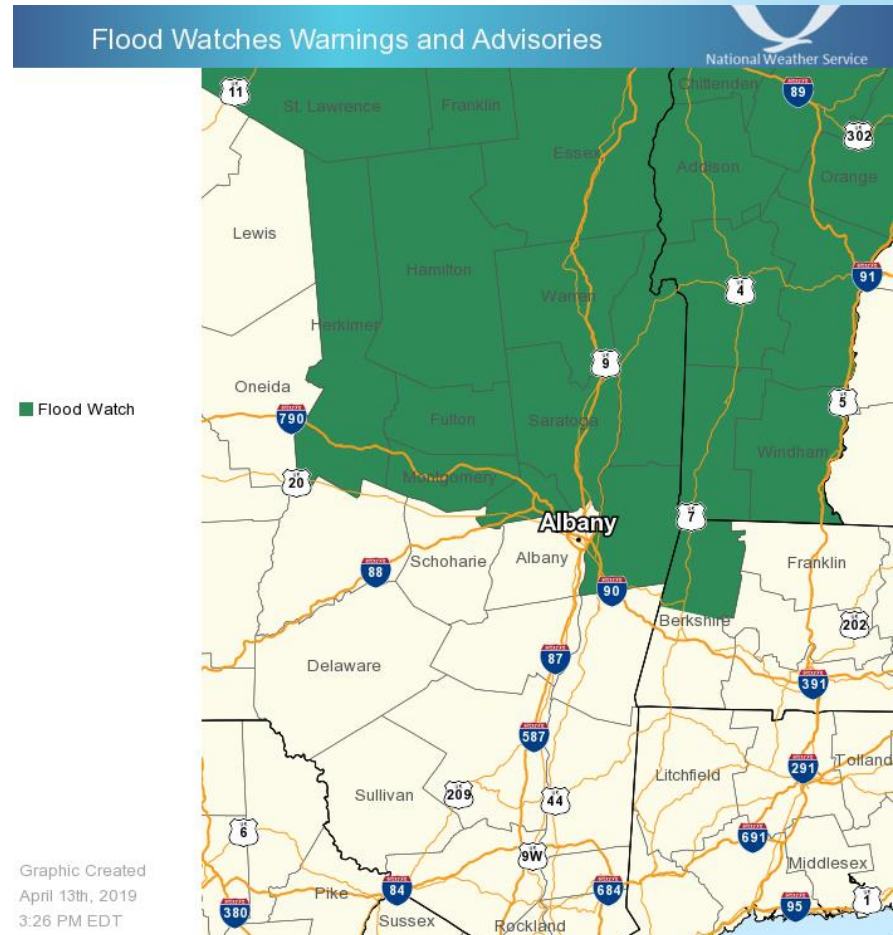
As of: 4:30 PM

Saturday, April 13, 2019






What Has Changed?

- ✓ Isolated severe thunderstorms possible Sunday night for the central/southeast Catskills, mid-Hudson Valley, southern Taconics and northwestern Connecticut



Main Points

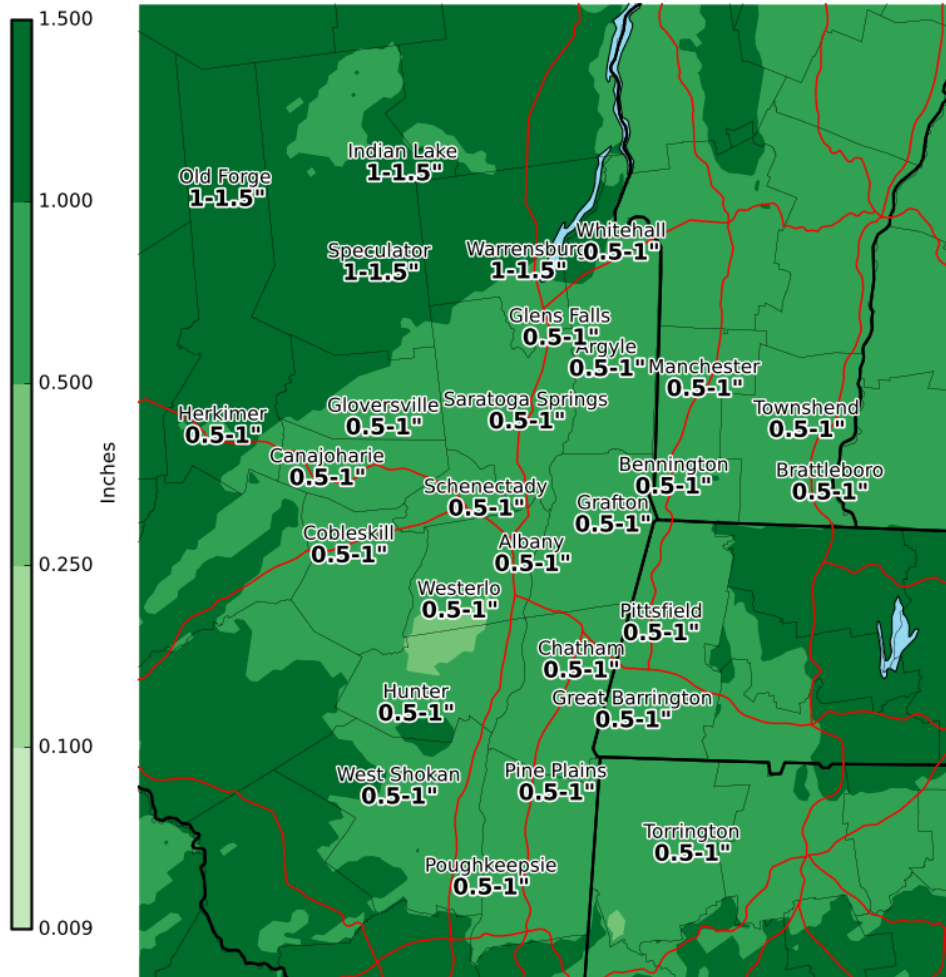
Hazard	Impacts	Location	Timing
River Flooding 	Runoff from snowmelt and rainfall will result in significant rises and possible flooding	Upper Hudson River, Sacandaga River, Black River, Mohawk River, Hoosic River, Deerfield River, West River and tributaries	Late Sunday Night through Tuesday
Flooding 	Urban, low lying and poor drainage flooding is possible	eastern New York and western New England	Late Sunday Night through Monday Morning
Severe Thunderstorms 	Threat that an isolated thunderstorm could produce strong to damaging wind gusts	central/southeast Catskills, mid-Hudson Valley, southern Taconics and northwestern Connecticut	Sunday Night

River Observations and Forecasts

<https://water.weather.gov/ahps2/index.php?wfo=aly>

Rain Forecast

Valid: Sunday through Monday



Forecast Rainfall Amounts



National Weather Service
Albany, New York
04/13/2019 03:36 PM EDT

Follow Us:

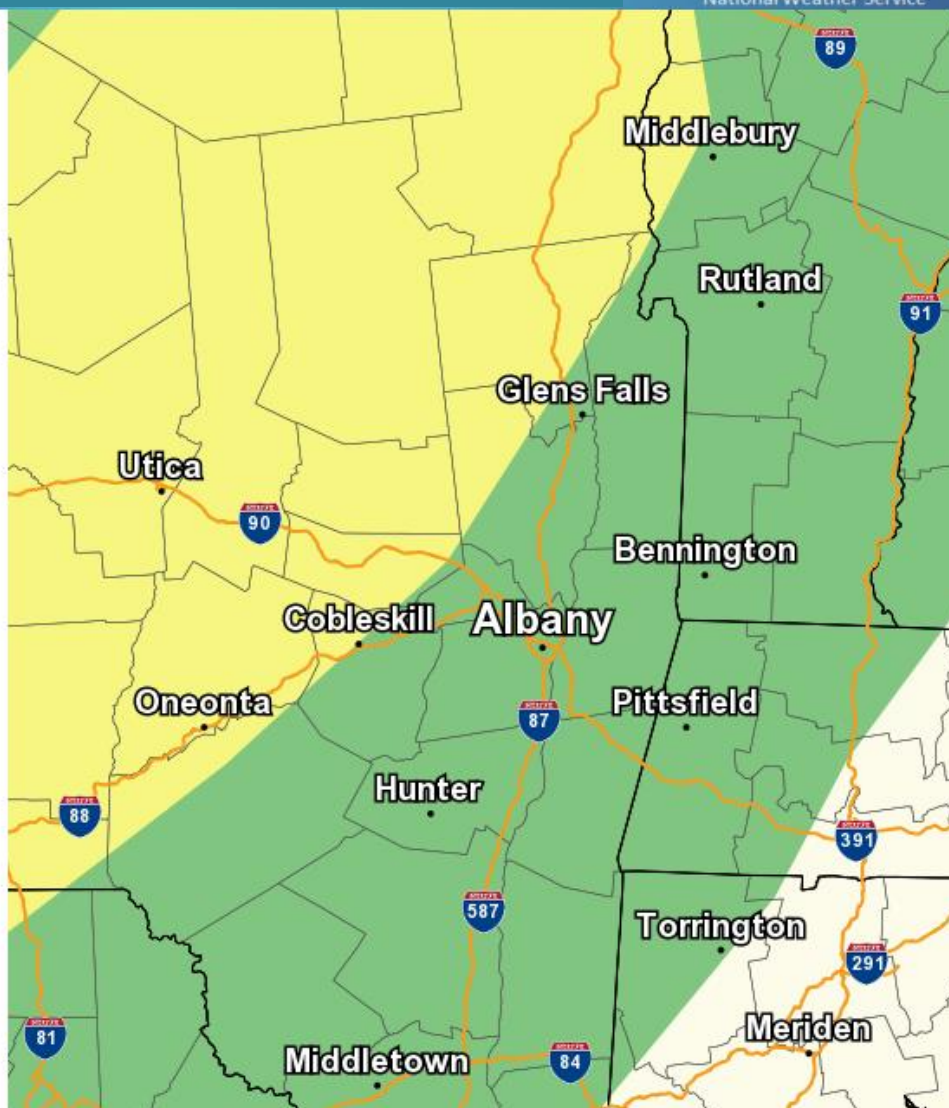


weather.gov/Albany



8 am Sunday through 8 am Monday

■ Marginal
■ Slight
■ Moderate
■ High



Graphic Created
April 13th, 2019
3:57 PM EDT

Excessive Rainfall Outlook

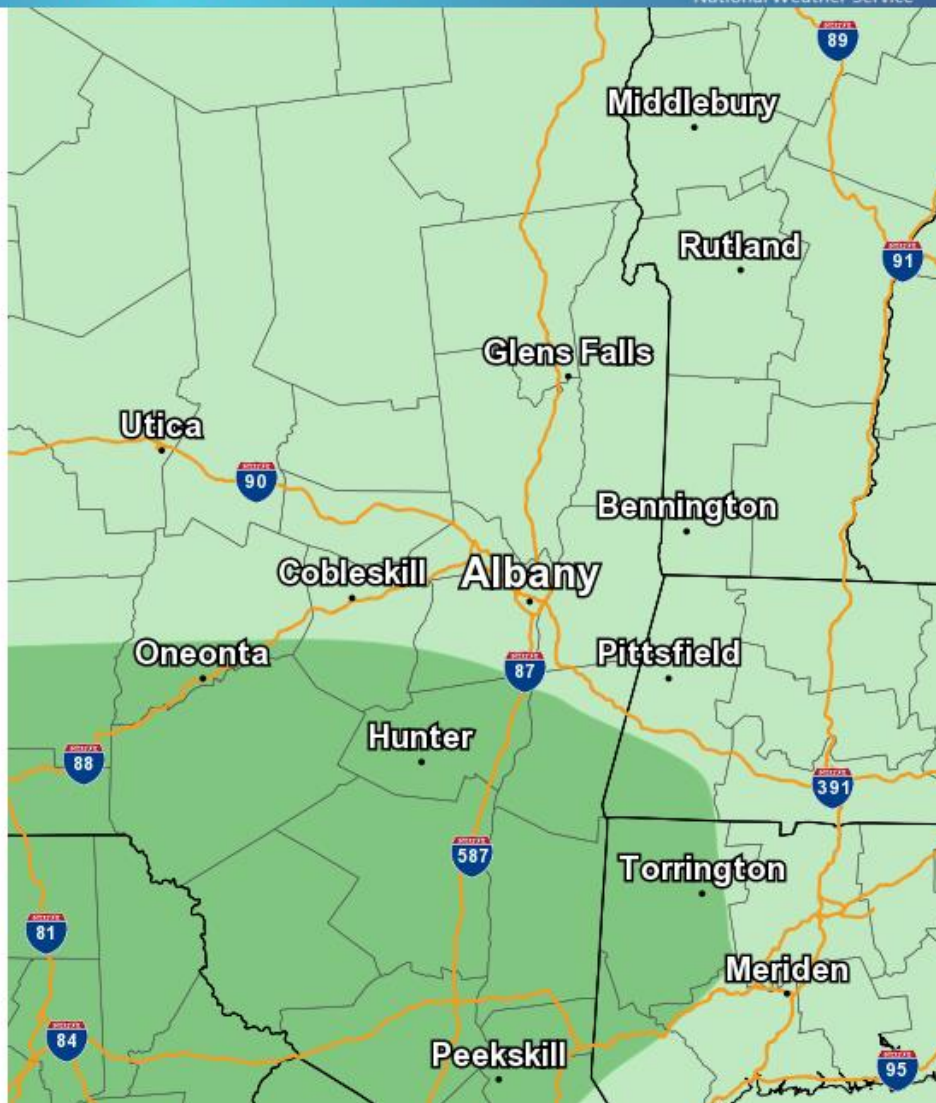
Some locally heavy
downpours are expected
Sunday Night into
early Monday morning
which may cause
localized urban & poor
drainage flooding

5

Tomorrow's (Sunday) Severe Weather Outlook

National Weather Service

- General Thunderstorms
- 1 - Marginal Risk
- 2 - Slight Risk
- 3 - Enhanced Risk
- 4 - Moderate Risk
- 5 - High Risk



Severe Weather Outlook

THUNDERSTORMS (no label)	1 - MARGINAL (MRGL)
No severe* thunderstorms expected	Isolated severe thunderstorms possible
Lightning/flooding threats exist with <u>all</u> thunderstorms	Limited in duration and/or coverage and/or intensity
	
<ul style="list-style-type: none"> Winds to 40 mph Small hail 	<ul style="list-style-type: none"> Winds 40-60 mph Hail up to 1" Low tornado risk

Graphic Created
April 13th, 2019
4:02 PM EDT



Event Summary

- ✓ Confidence is **MODERATE** that this event will occur and **MODERATE** on expected impacts
- ✓ Period of greatest impact: Late Sunday night into early Tuesday morning



Flood Watch Area: Runoff from snowmelt and forecast rainfall will result in significant rises on river and streams with possible flooding. River crests expected late Monday into Tuesday.



Urban, low lying and poor drainage flooding is possible Sunday Night into early Monday morning (for all areas)

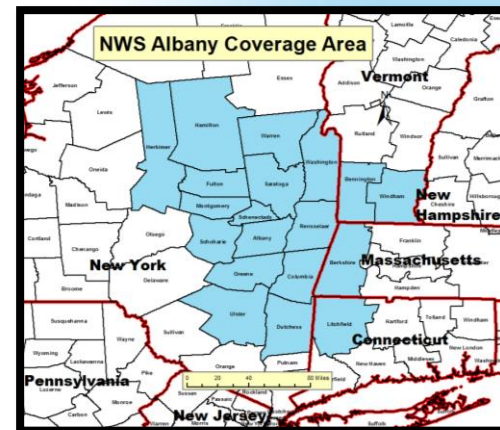


Threat that an isolated thunderstorm could produce strong to damaging wind gusts across the central/southeast Catskills, mid-Hudson Valley, southern Taconics and northwestern Connecticut Sunday night

Contact and Next Briefing Information



Next Briefing
When: 6 AM Sunday
Method: By Email



Web:

<http://weather.gov/aly>



E-mail:

Alb.stormreport@noaa.gov



Facebook:

[NWSAlbany](https://www.facebook.com/NWSAlbany)



Twitter:

[@NWSAlbany](https://twitter.com/NWSAlbany)



YouTube:

[NWSAlbany](https://www.youtube.com/NWSAlbany)

Disclaimer: The information contained within this briefing is time-sensitive, do not use after 6 AM Sunday April 14, 2019