

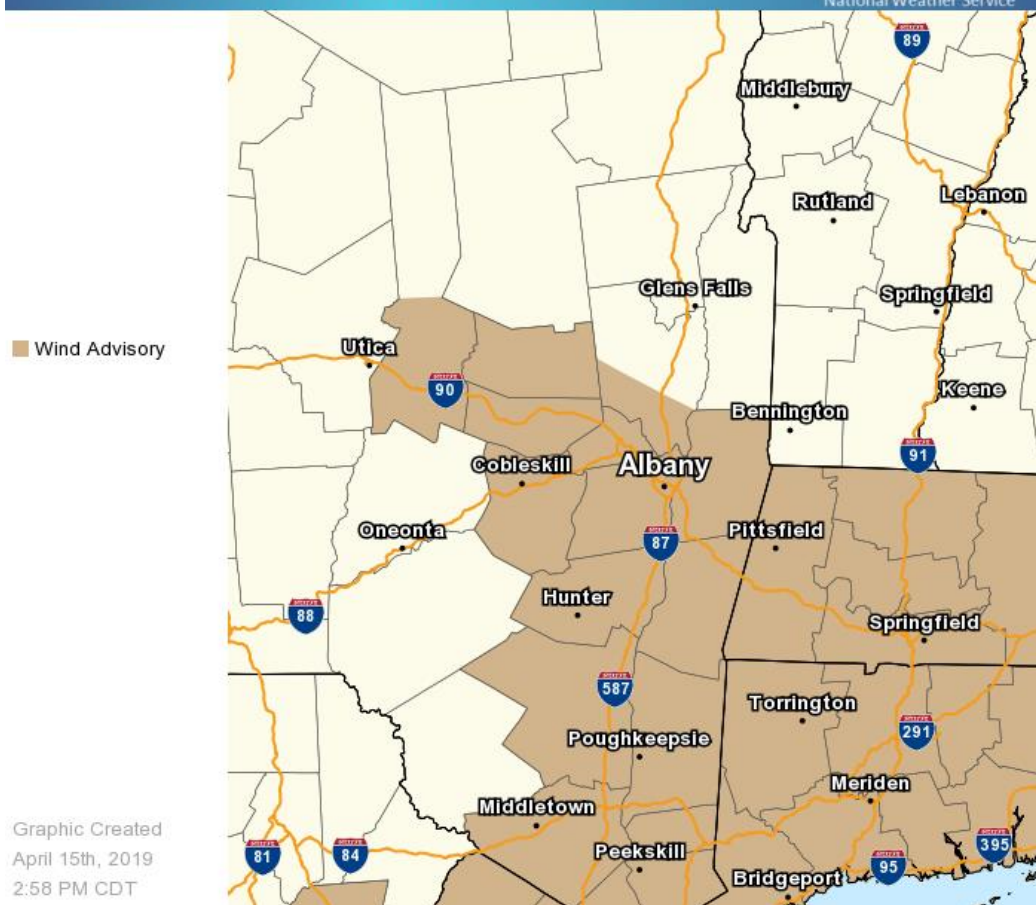
Receding Flood Waters & Gusty Winds Through Tonight

Decision Support Briefing #7
As of: 4:30 PM
Monday, April 15, 2019



What Has Changed?

- ✓ Flood Watch no longer in effect, but some impacts still ongoing
- ✓ Gusty winds will continue through tonight

Wind Watches Warnings and Advisories

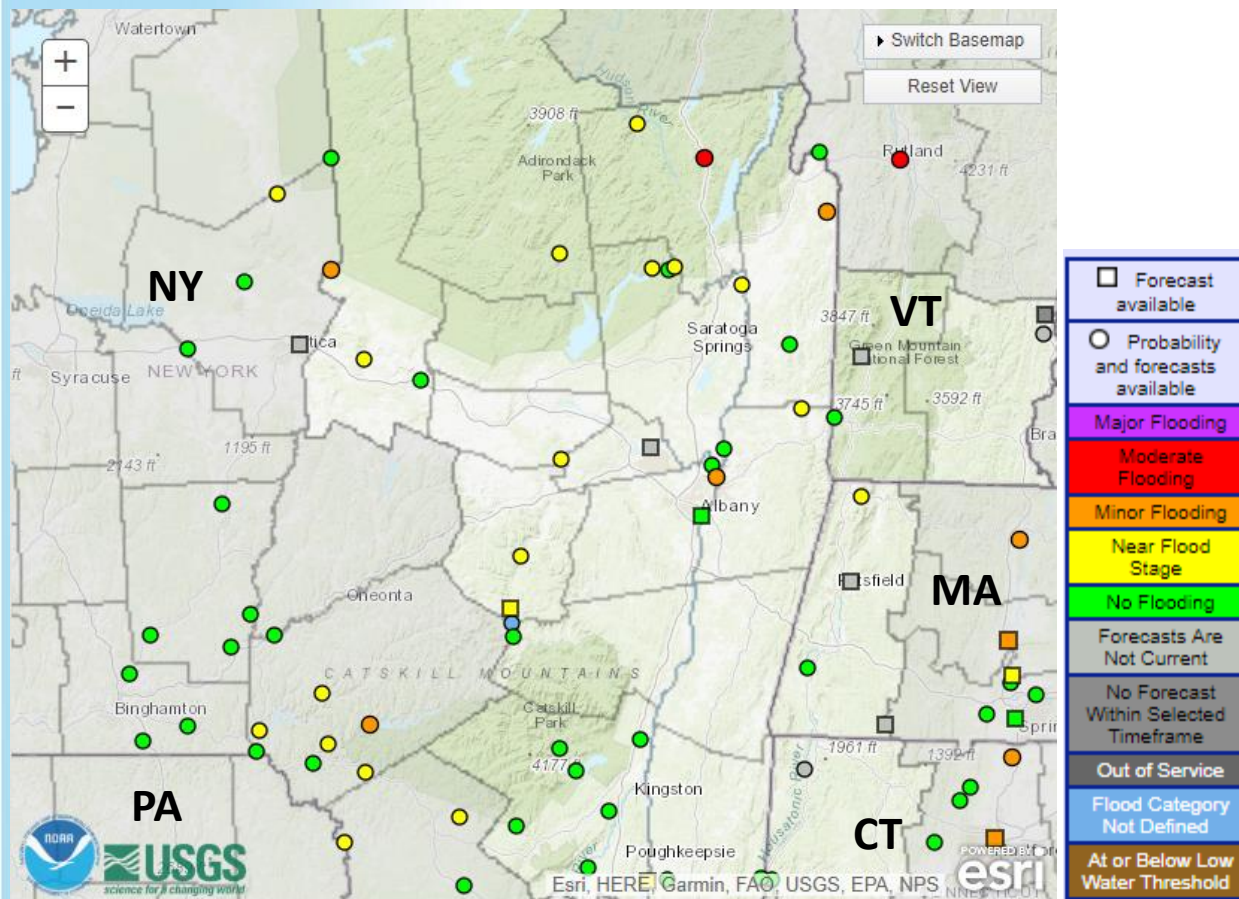


Main Points

Hazard	Impacts	Location	Timing
River Flooding 	A few rivers continue to remain out of their banks. Some roads still remained closed. Runoff will continue to lower for most areas and little additional new flooding is expected.	Eastern New York, especially the Schroon River in Warren County & the Mettawee River in Washington County, NY	Through Tuesday
Strong Winds 	Downed trees, limbs, and power lines leading to isolated to scattered power outages	Mohawk Valley, Capital District, eastern Catskills, Mid Hudson Valley, Taconics, Berkshires, and northwest Connecticut	Through Tonight

River Observations and Forecasts

<https://water.weather.gov/ahps2/index.php?wfo=aly>



**Maximum Flood Stage
Observations & Forecast
as of 4:30 pm**

**Rivers currently above
flood stage:**

Mettawee River at
Granville

Schroon River at
Riverbank

**Rivers still forecasted to
possibly reach flood
stage:**

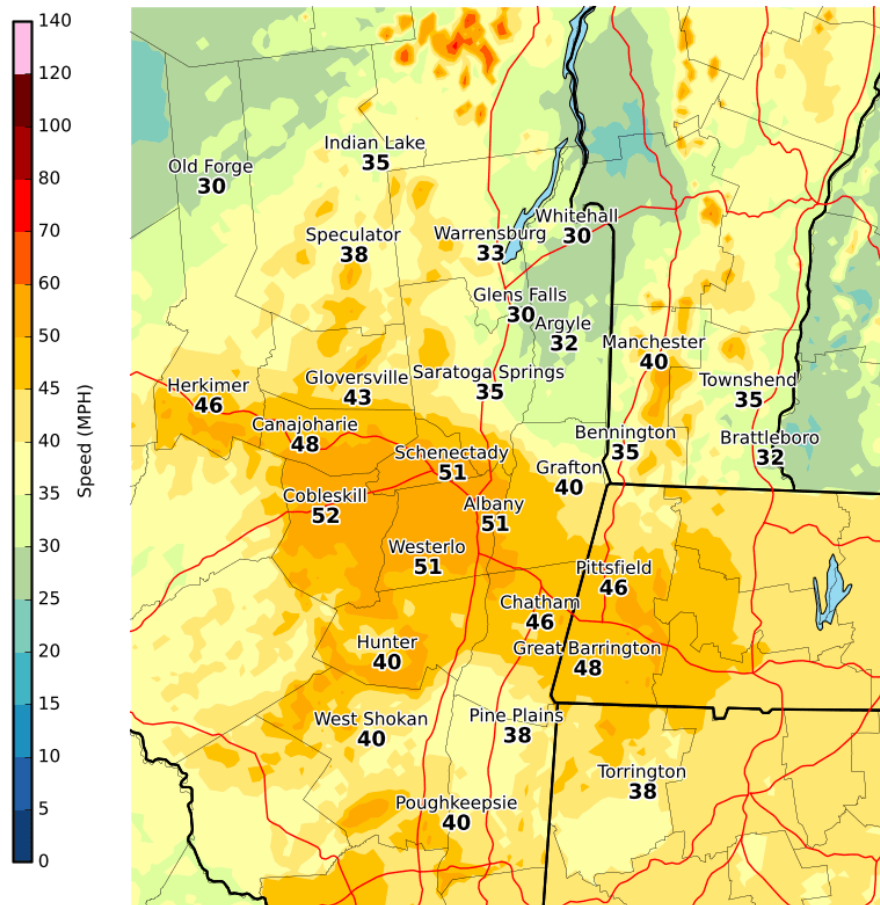
Hudson River at Troy
West Canada Creek at
Hinckley Reservoir

**River Observations and
Forecasts available at**

This link: <https://water.weather.gov/ahps2/index.php?wfo=aly>

Highest Wind Gusts


Valid: Through Tonight



Highest Wind Gusts Expected Through Tonight

Impacts:

Gusty winds will down some trees, tree limbs and power lines resulting in isolated to scattered power outages.



National Weather Service
Albany, New York

04/15/2019 04:20 PM EDT

Follow Us:



weather.gov/Albany



Follow us on Twitter



Follow us on Facebook



Follow us on YouTube

Event Summary

- ✓ Period of greatest impact for **Strong Winds**: Through 6 am Tuesday morning



Some rivers are still high and near or above flood stage. Some impacts are still ongoing for parts of the region. Most rivers will be receding over the next few days.

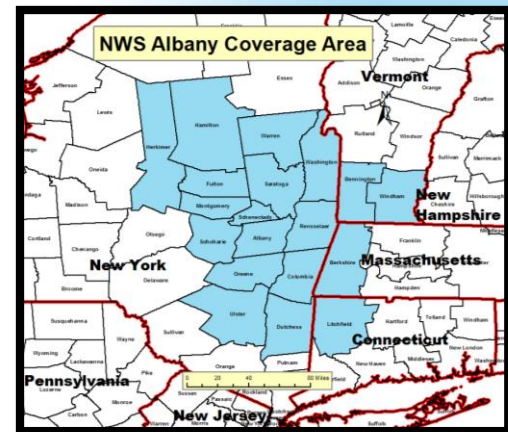


Strong winds will continue into tonight mainly along and south of the I-90 corridor. Winds may blow down trees, large limbs, and power lines, leading to isolated to scattered power outages.

Contact and Next Briefing Information



This is the last briefing for this event.



Web:

<http://weather.gov/aly>



E-mail:

Alb.stormreport@noaa.gov



Facebook:

[NWSAlbany](https://www.facebook.com/NWSAlbany)



Twitter:

[@NWSAlbany](https://twitter.com/NWSAlbany)



YouTube:

[NWSAlbany](https://www.youtube.com/NWSAlbany)

Disclaimer: The information contained within this briefing is time-sensitive, do not use after 6 AM Tuesday April 16, 2019

