

# Flood Watch Friday Evening through Sunday Morning

## Decision Support Briefing #1

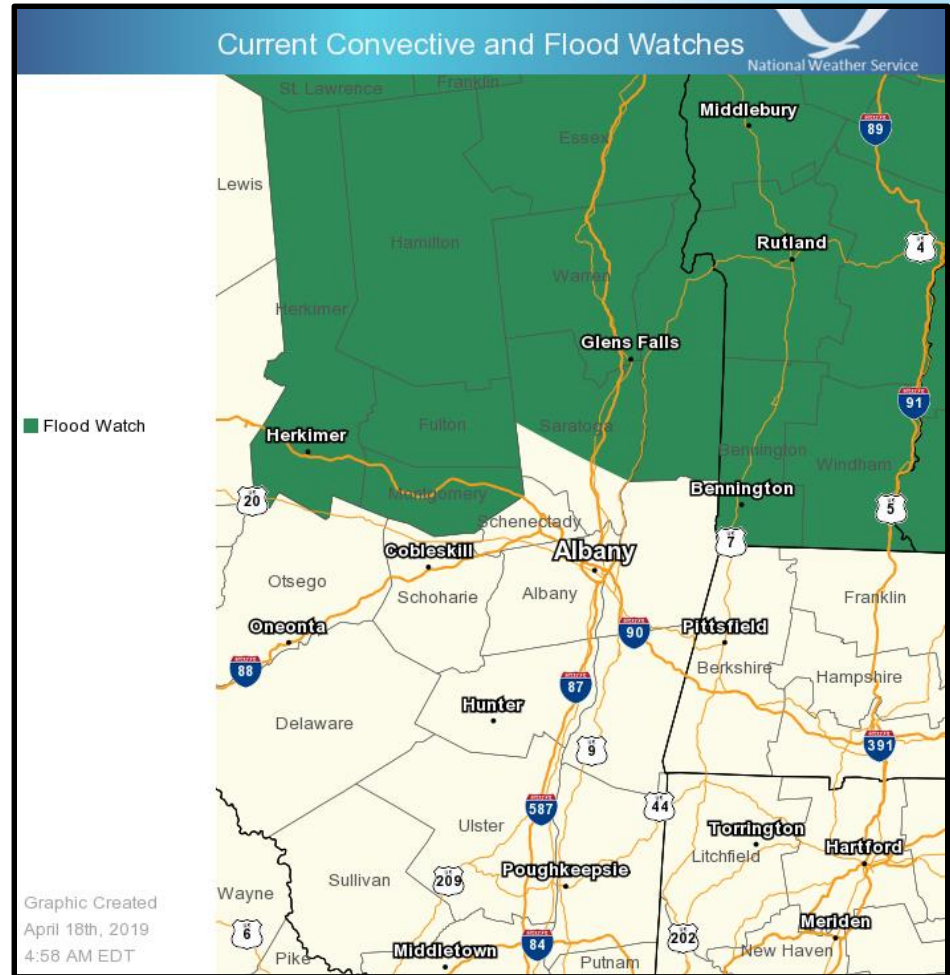
As of: 5:30 AM

Thursday, April 18, 2019





## What Has Changed?

- ✓ Flood Watch has been issued for the southern Adirondacks, Mohawk Valley, northern Lake George Saratoga region and southern Vermont.



## Main Points

Hazard	Impacts	Location	Timing
<b>River Flooding</b> 	<p>Moderate to heavy rainfall on nearly saturated ground with already elevated water levels will result in significant river rises and possible flooding.</p>	<p>Mohawk, Sacandaga, Black, Upper Hudson, Hoosic, Lake George, Deerfield River Basins in eastern New York and West River Basins and tributaries in southern Vermont</p>	<p>Saturday through Sunday</p>
<b>Flooding</b> 	<p>Urban, low lying and poor drainage flooding is possible.</p>	<p>Eastern New York and western New England</p>	<p>Friday evening through Saturday morning</p>

### River Observations and Forecasts

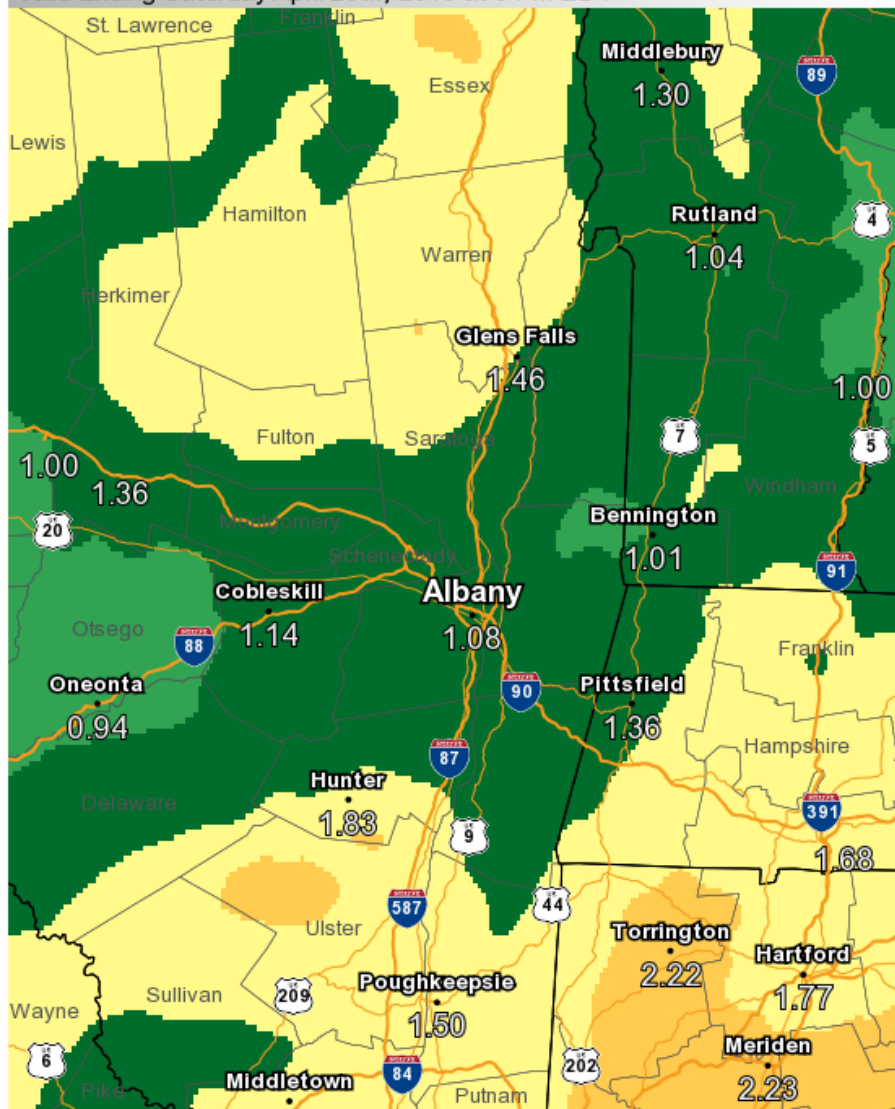
<https://water.weather.gov/ahps2/index.php?wfo=aly>

# Forecast Precipitation

National Weather Service


Valid Ending Saturday April 20th, 2019 at 8 PM EDT

- Up to 0.1 inch
- 0.1 to 0.25 inches
- 0.25 to 0.5 inches
- 0.5 to 1.0 inches
- 1.0 to 1.5 inches
- 1.5 to 2.0 inches
- 2.0 to 3.0 inches
- 3.0 to 4.0 inches
- 4.0 to 6.0 inches
- 6.0 to 8.0 inches
- 8.0 to 10.0 inches
- 10.0 to 15.0 inches
- 15.0 to 20.0 inches
- 20.0 to 30.0 inches
- 30.0 to 50.0 inches



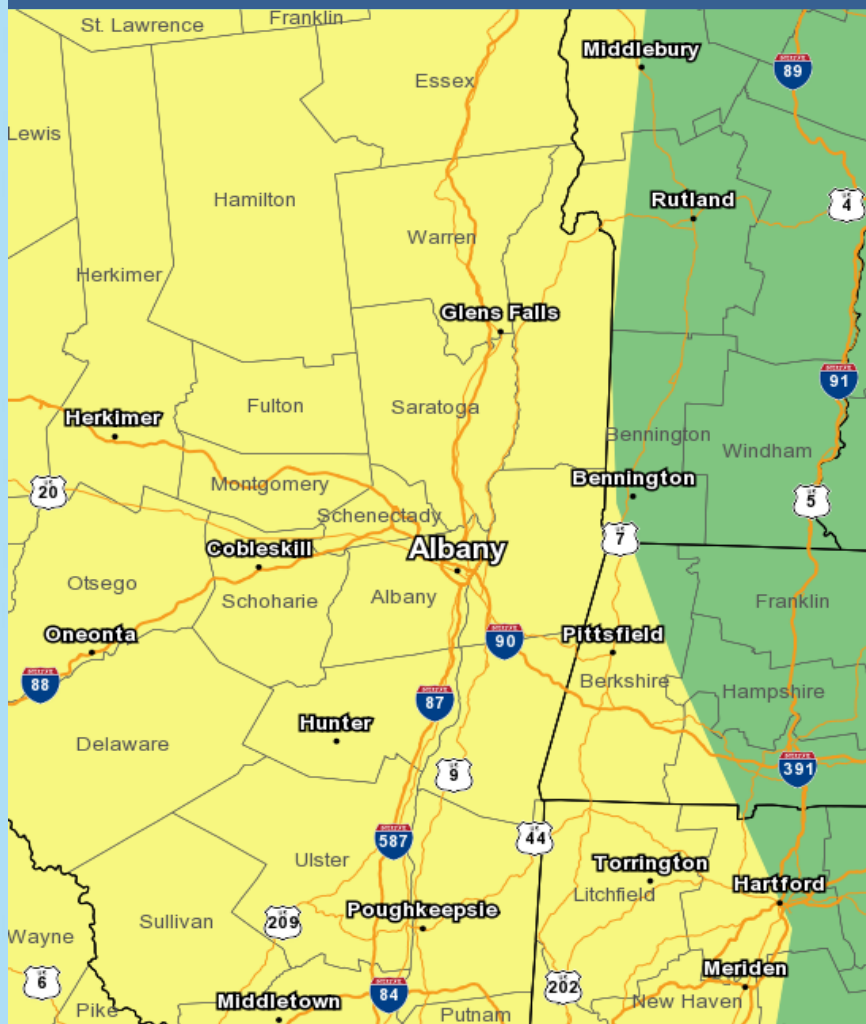
Graphic Created  
April 18th, 2019  
5:11 AM EDT

## Forecast Rainfall Amounts through 8 PM Saturday

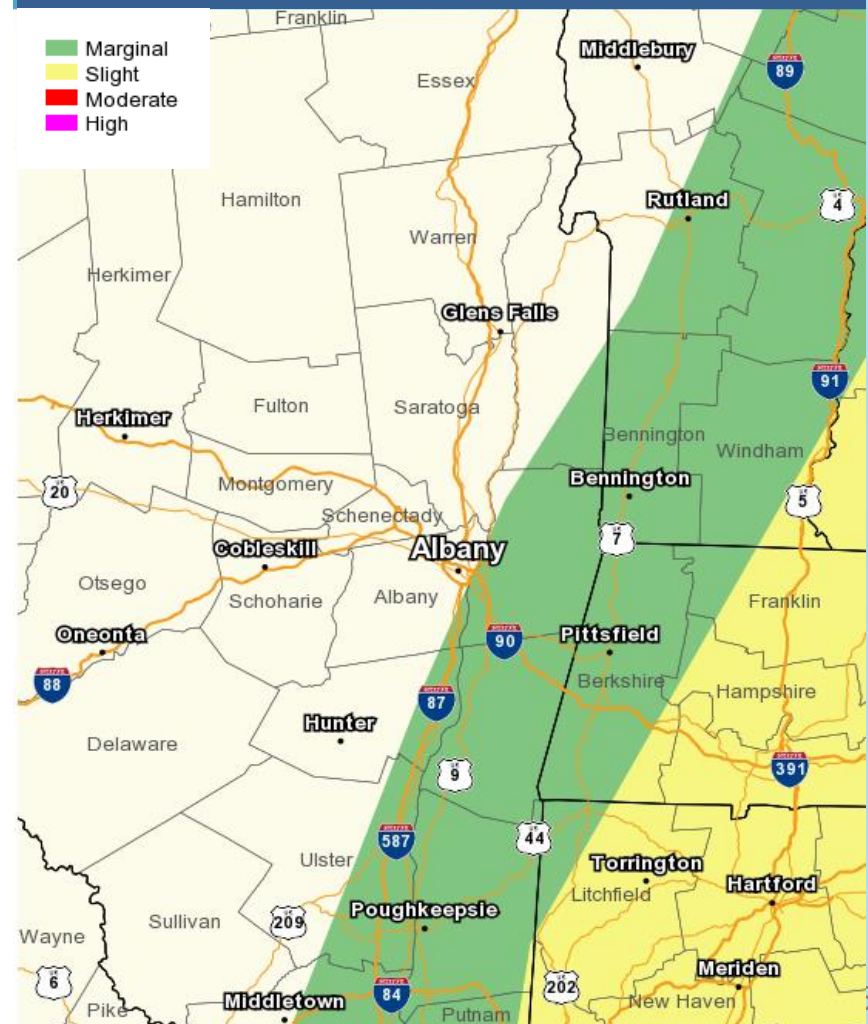


# Excessive Rainfall Outlook

8 AM Fri - 8 AM Sat



8 AM Sat – 8 AM Sun



## Event Summary

- ✓ Confidence is **MODERATE** that this event will occur and **MODERATE** on expected impacts
- ✓ Period of greatest impact for **Flooding**: Friday Evening through Sunday



Flood Watch Area: Moderate to heavy rainfall on nearly saturated ground with already elevated water levels will result in significant river rises and possible flooding. River crests expected Saturday through Sunday.

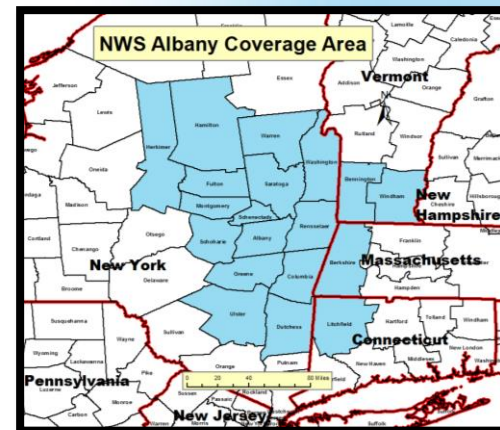


Urban, low lying, and poor drainage flooding is possible Friday evening through Saturday morning (for all areas).

# Contact and Next Briefing Information



**Next Briefing**  
*When: 6 PM Thursday*  
*Method: By Email*



Web:

<http://weather.gov/aly>



E-mail:

[Alb.stormreport@noaa.gov](mailto:Alb.stormreport@noaa.gov)



Facebook:

[NWSAlbany](https://www.facebook.com/NWSAlbany)



Twitter:

[@NWSAlbany](https://twitter.com/NWSAlbany)



YouTube:

[NWSAlbany](https://www.youtube.com/NWSAlbany)

**Disclaimer:** The information contained within this briefing is time-sensitive, do not use after 6 PM Thursday, April 18, 2019