

Heavy Rain and Wind Threat

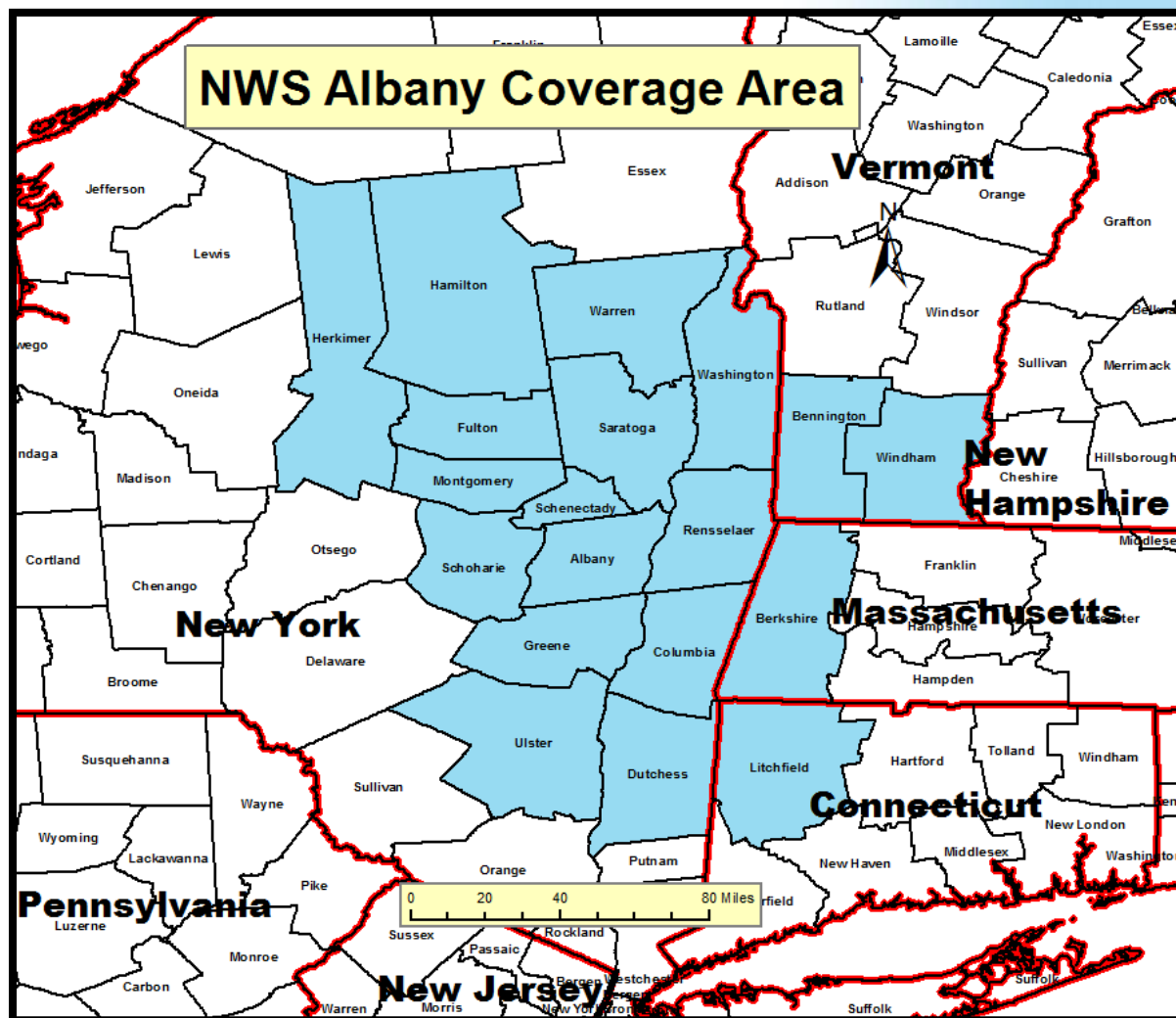
Decision Support Briefing #1

As of: 500 PM
Wednesday, Oct 16, 2019



**FLOODING AHEAD
TURN AROUND
DON'T DROWN**

What Has Changed?

- ✓ Flood Watch has been issued for the entire forecast area.
- ✓ Wind Advisory has been issued for the entire area.

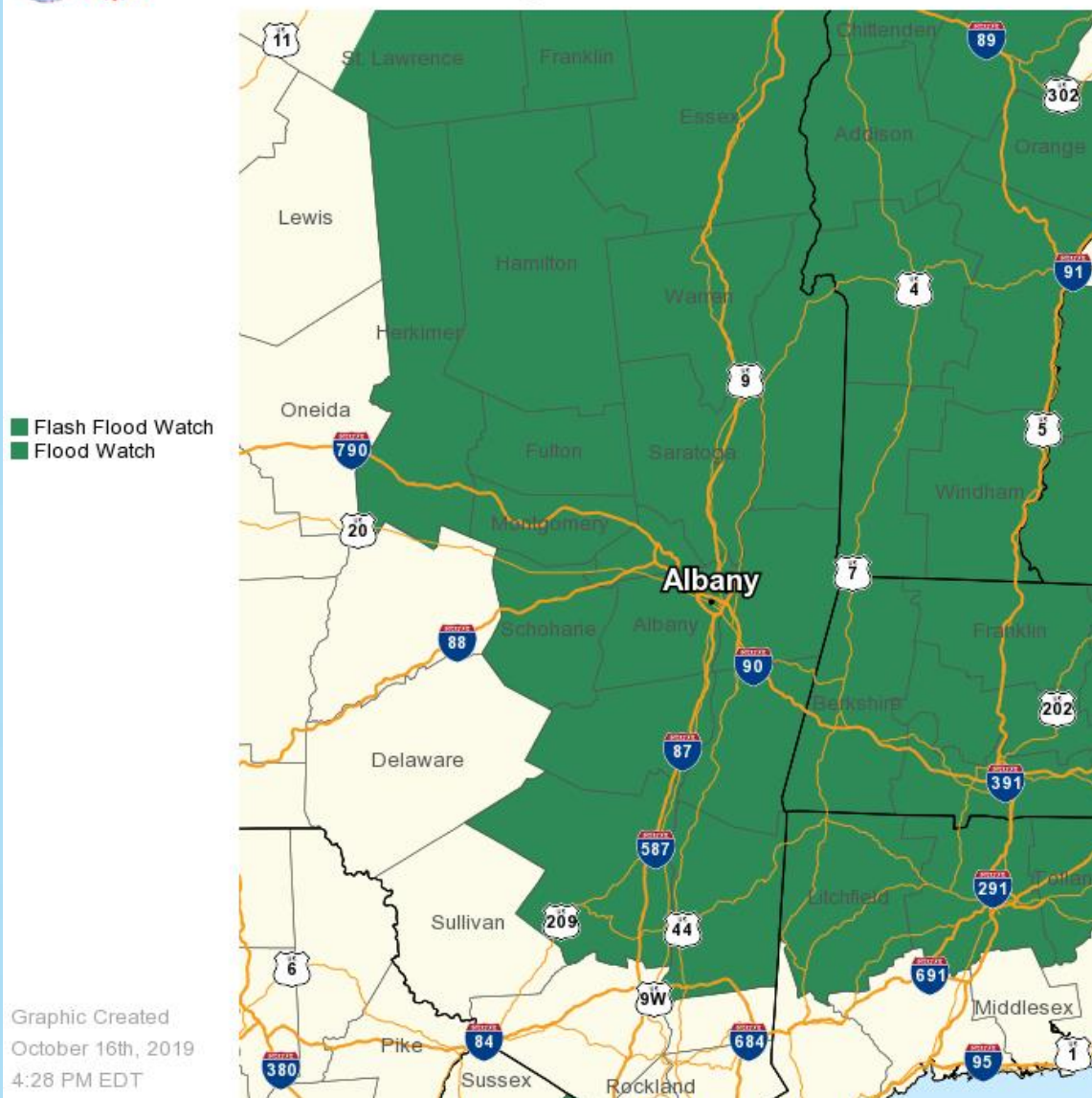


Main Points

Hazard	Impacts	Location	Timing
Flooding 	<p>Flooding of creeks, streams, urban areas, and poor drainage areas. Water likely to cover roads, especially in low lying areas.</p>	<p>All of eastern New York and western New England</p>	<p>8 PM Wednesday through 6 AM Friday</p>
Strong Winds 	<p>Southeast winds of 15 to 25 mph with gusts over 45 mph are possible.</p> <p>Additionally, northwest winds 10 to 20 mph with gusts up to 45 mph expected across entire region on Thursday.</p>	<p>Taconics, Berkshires, northwest hills of CT and southern Green Mountains</p> <p>All of eastern New York and western New England</p>	<p>Tonight</p> <p>Thursday</p>

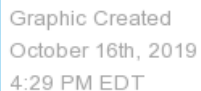


Flood Watches Warnings and Advisories



**Flood Watch in effect
from 8 PM Today through
6 AM Friday**


Valid Ending Friday October 18th, 2019 at 8 PM EDT

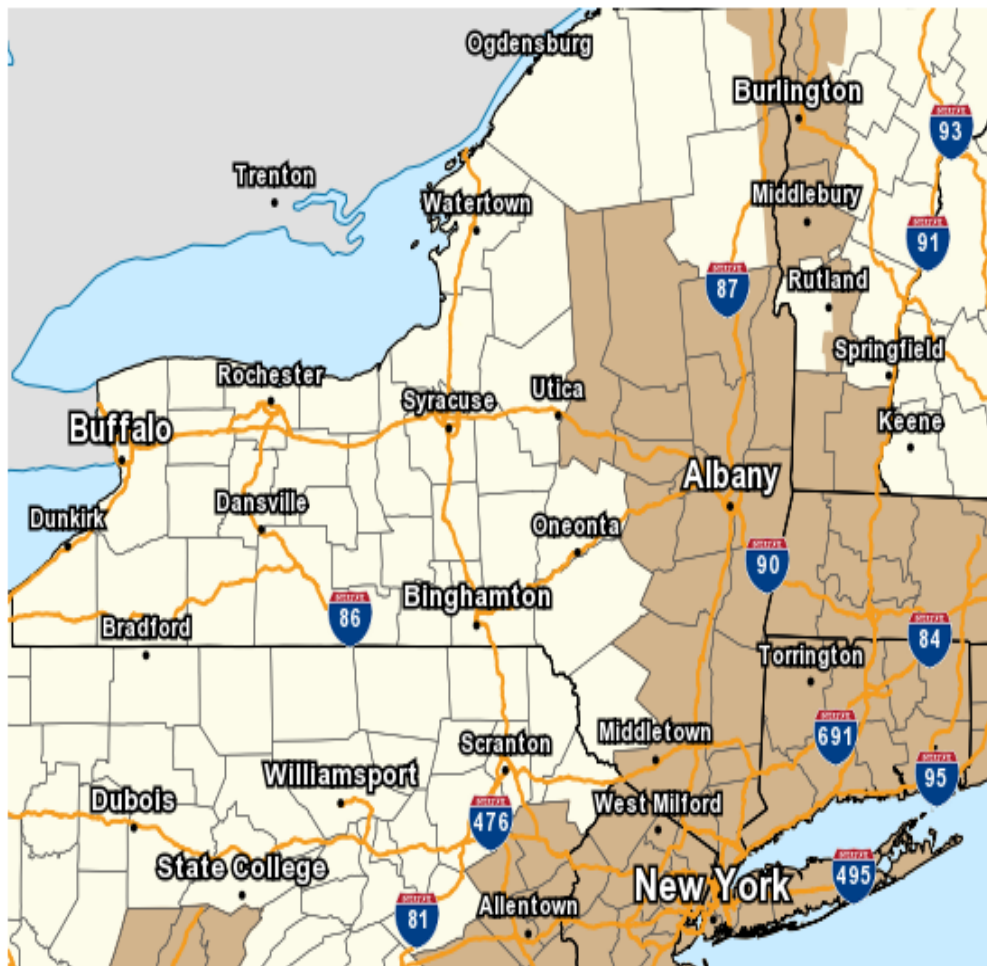


- ✓ Through 8 PM Friday
- ✓ 2 – 4 inches expected across the entire area with isolated higher amounts possible in the high terrain.



Wind Watches Warnings and Advisories

 Wind Advisory

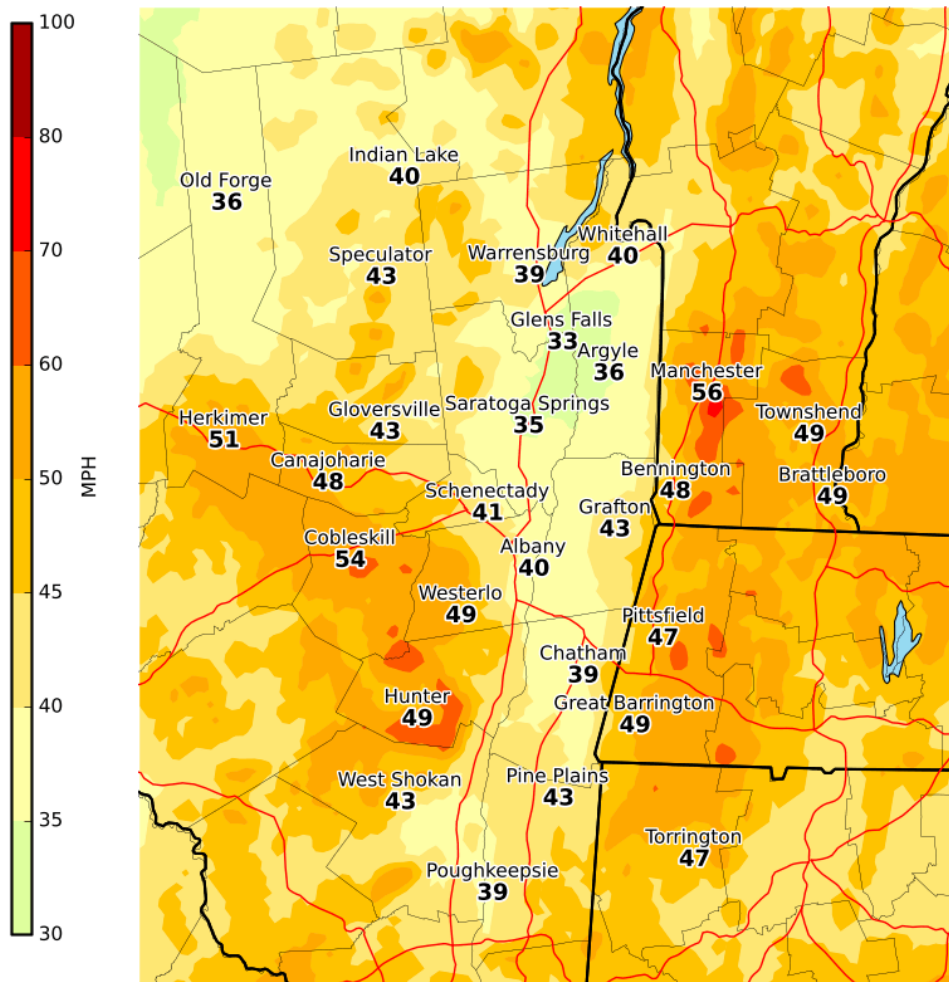


**Wind Advisory in effect
from 8 PM tonight
through 8 PM Thursday**

Graphic Created
October 16th, 2019
4:46 PM EDT

Maximum Wind Gusts

Valid: 10/16/2019 02:00 PM - 10/17/2019 07:00 PM EDT



Maximum Wind Gusts

- ✓ Southeast winds 15 – 25 mph with gusts up to 45 mph possible tonight across the Taconics, Berkshires, NW hills of CT, southern Green Mountains tonight.
- ✓ Northwest winds 10 – 20 mph with gusts up to 45 mph expected across the entire region on Thursday.



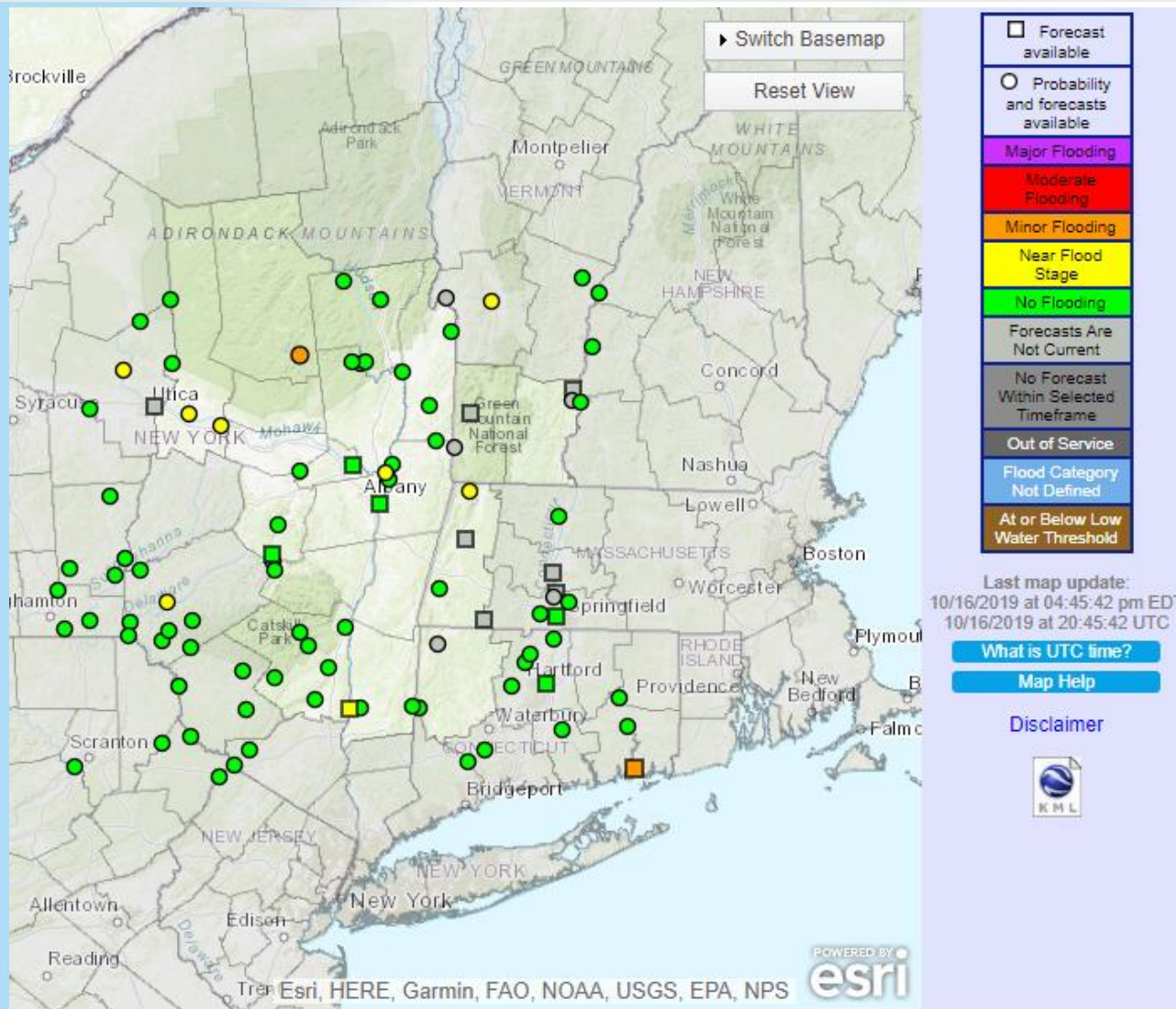
National Weather Service
Albany, New York
10/16/2019 04:56 PM EDT

Follow Us:



weather.gov/Albany





River Forecasts:

- ✓ A few river points are forecast to reach action stage, with Hope along the Sacandaga forecast to reach minor flood stage early Friday morning.
- ✓ Find the most up to date forecasts and observations at:

water.weather.gov/ahps2/forecasts.php?wfo=aly

Event Summary

- ✓ Confidence for this event: **Moderate** confidence for both the heavy rain and strong wind threat from tonight through Thursday.
- ✓ Period of greatest impact: Tonight through Thursday for both heavy rain and strong winds. Heaviest rain is expected to occur overnight tonight.

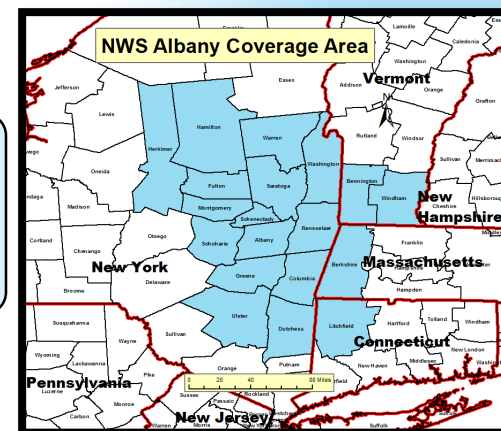
Contact and Next Briefing Information



Next Briefing

When: By 6 AM on 10/17/2019

Method: E-mail



Web:

www.weather.gov/aly



E-mail:

Alb.stormreport@noaa.gov



Facebook:

[NWSAlbany](https://www.facebook.com/NWSAlbany)



Twitter:

[@NWSAlbany](https://twitter.com/NWSAlbany)



YouTube:

[NWSAlbany](https://www.youtube.com/NWSAlbany)

Disclaimer: The information contained within this briefing is time-sensitive. Do not use after 6 AM Thursday, October 17th.

