





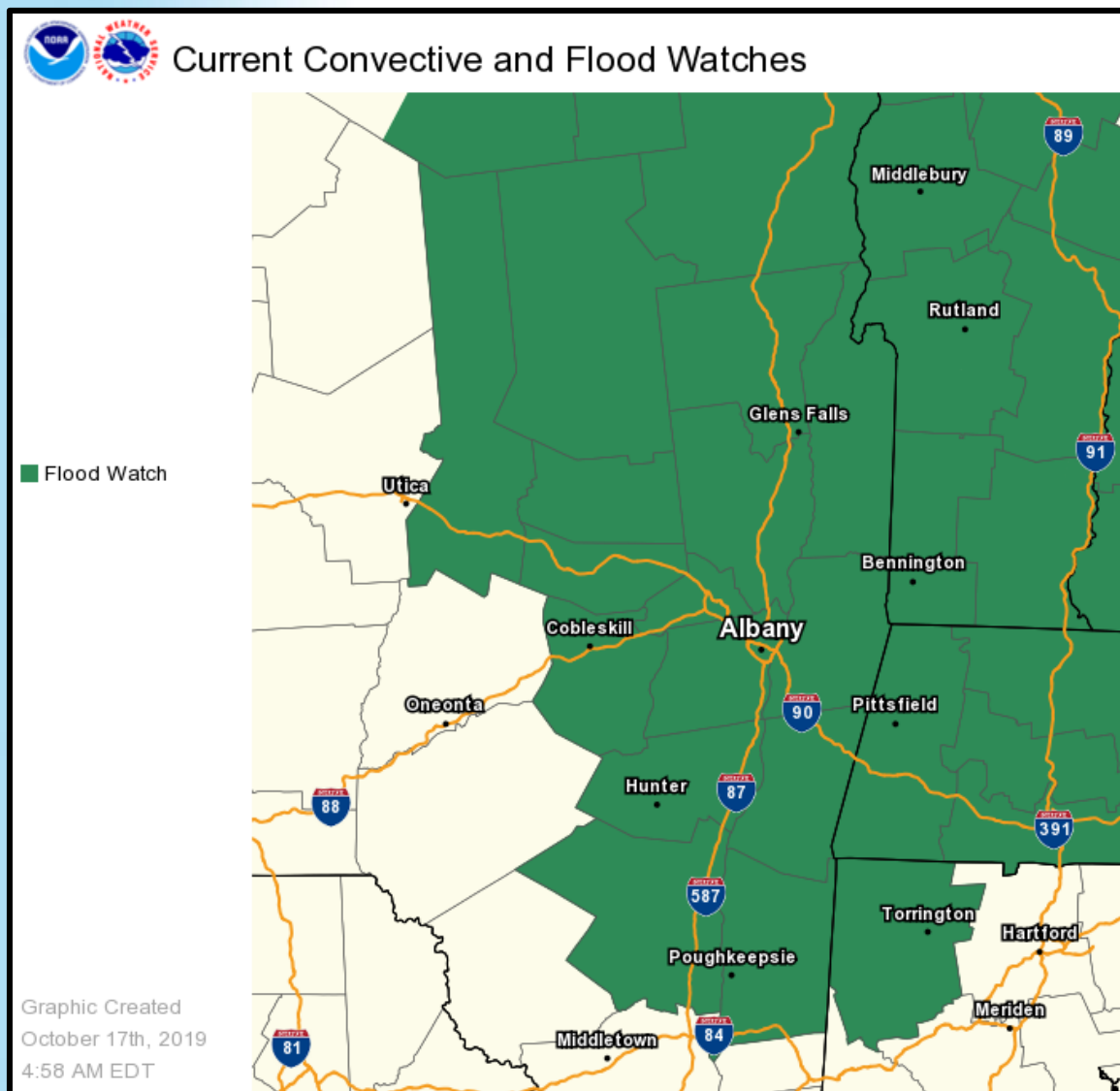
Presentation Created
10/17/2019 5:21 AM



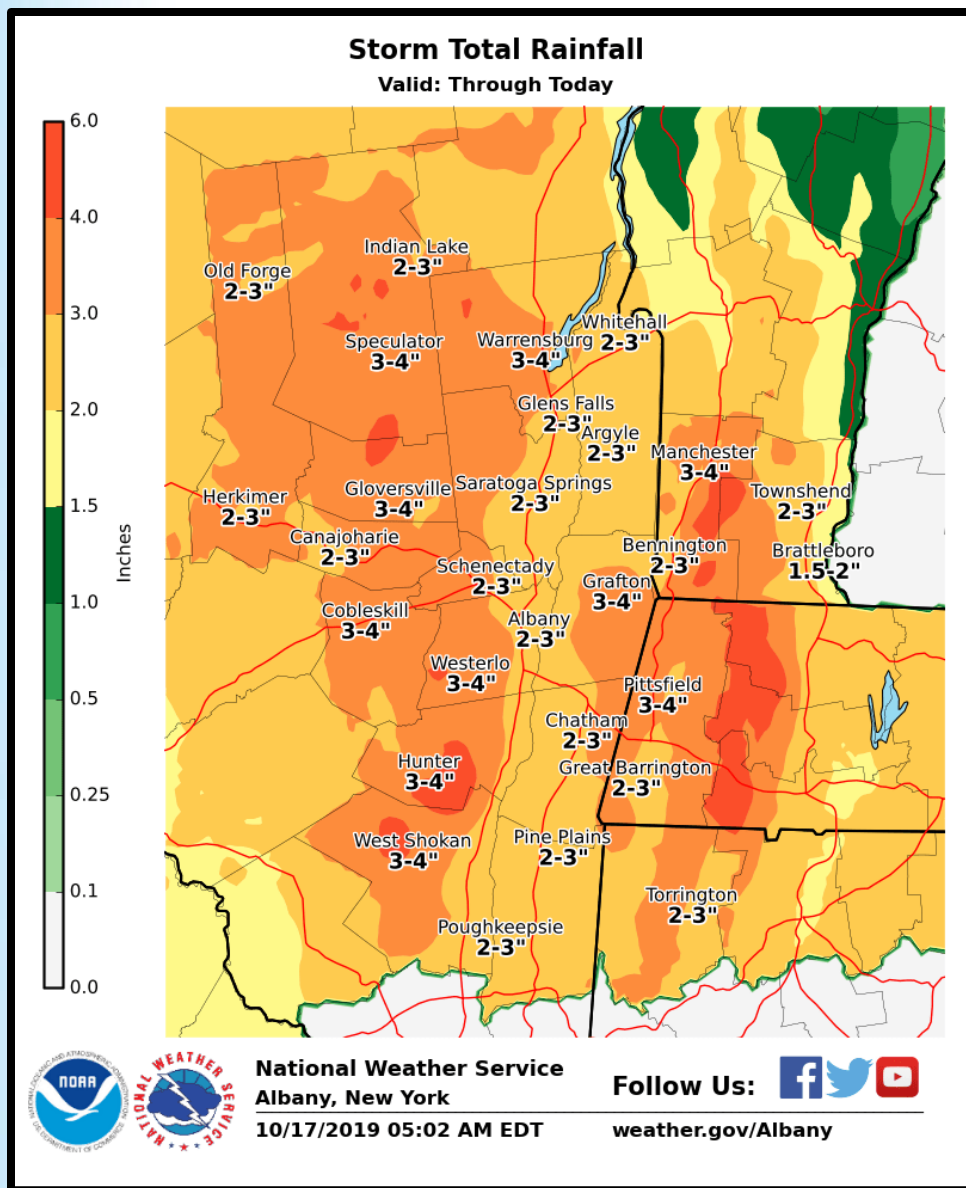
Main Points

Hazard	Impacts	Location	Timing
Flooding 	<p>Flooding of creeks, streams, urban areas, and poor drainage areas. Water likely to cover roads, especially in low lying areas.</p>	<p>All of eastern New York and western New England</p>	<p>Until 8 AM Friday</p>
Strong Winds 	<p>Northwest winds 15 to 30 mph with gusts 35 to 55 mph.</p>	<p>All of eastern New York and western New England</p>	<p>Until 8 pm Today</p>



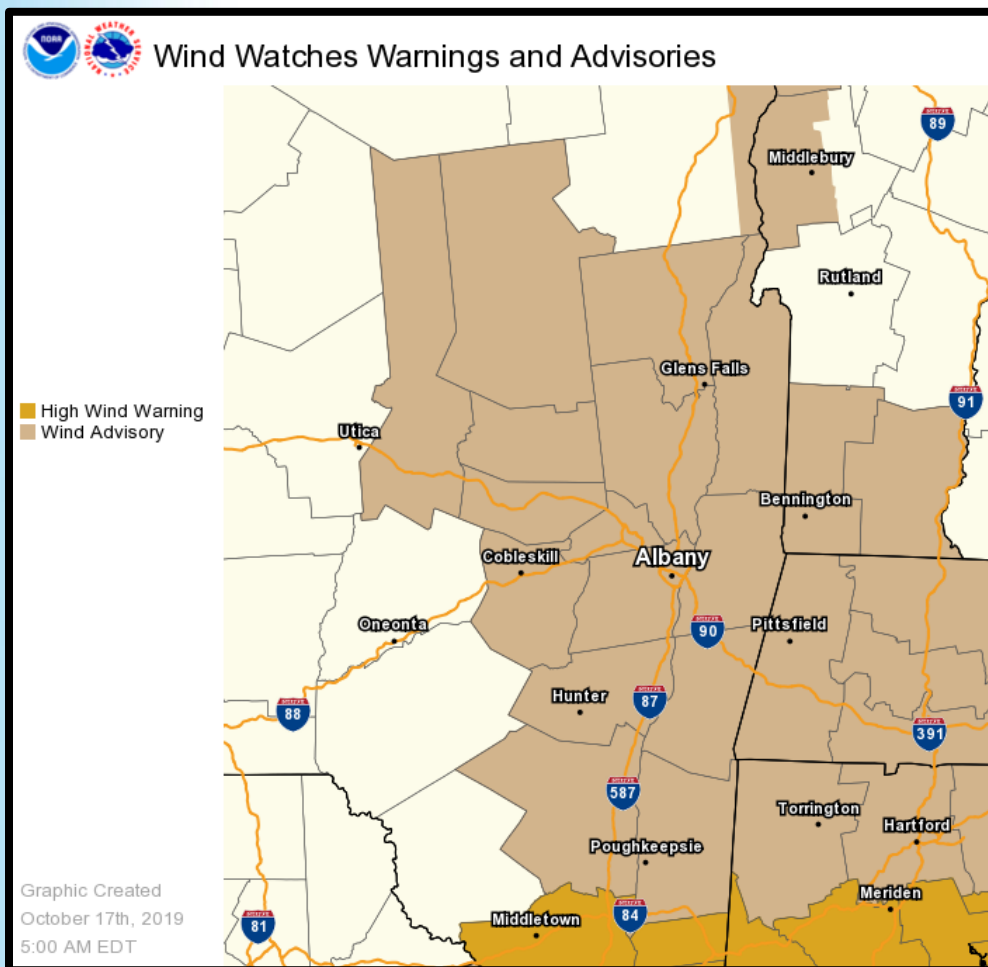


**Flood Watch in effect until
8 AM Friday**

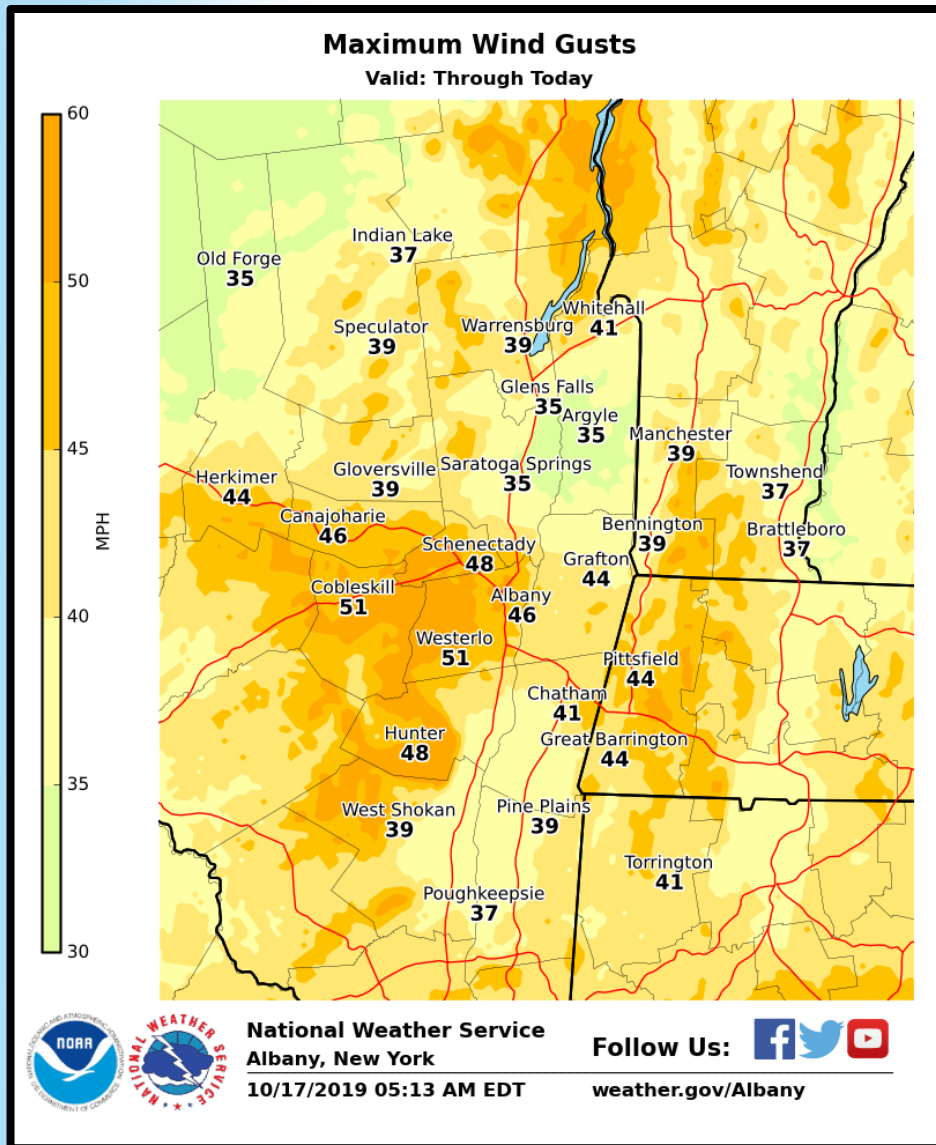


Forecast Rainfall

- ✓ Through 8 AM Friday
- ✓ 2 – 4 inches total expected across the entire area with isolated higher amounts possible in the high terrain.



**Wind Advisory in effect
until 8 PM today**



Maximum Wind Gusts

- ✓ Northwest winds 15 – 30 mph with gusts 35 to 55 mph expected across the region until 8 pm today.

Event Summary

- ✓ Confidence for this event: **Moderate to High** confidence for both the heavy rain and strong wind threat today.
- ✓ Period of greatest impact: This morning into early this afternoon for heavy rainfall and the strong winds until early this evening.

Contact and Next Briefing Information

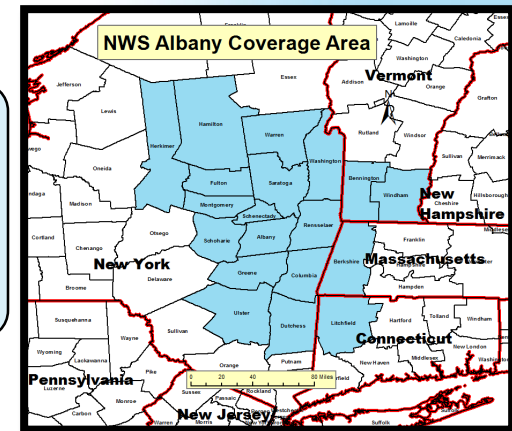


Next Briefing

When: By 6 PM on 10/17/2019

If Needed

Method: E-mail



Web:

www.weather.gov/aly



E-mail:

Alb.stormreport@noaa.gov



Facebook:

[NWSAlbany](https://www.facebook.com/NWSAlbany)



Twitter:

[@NWSAlbany](https://twitter.com/NWSAlbany)



YouTube:

[NWSAlbany](https://www.youtube.com/NWSAlbany)

Disclaimer: The information contained within this briefing is time-sensitive. Do not use after 6 PM Thursday, October 17th.