

# Heavy Rain and Wind Threat

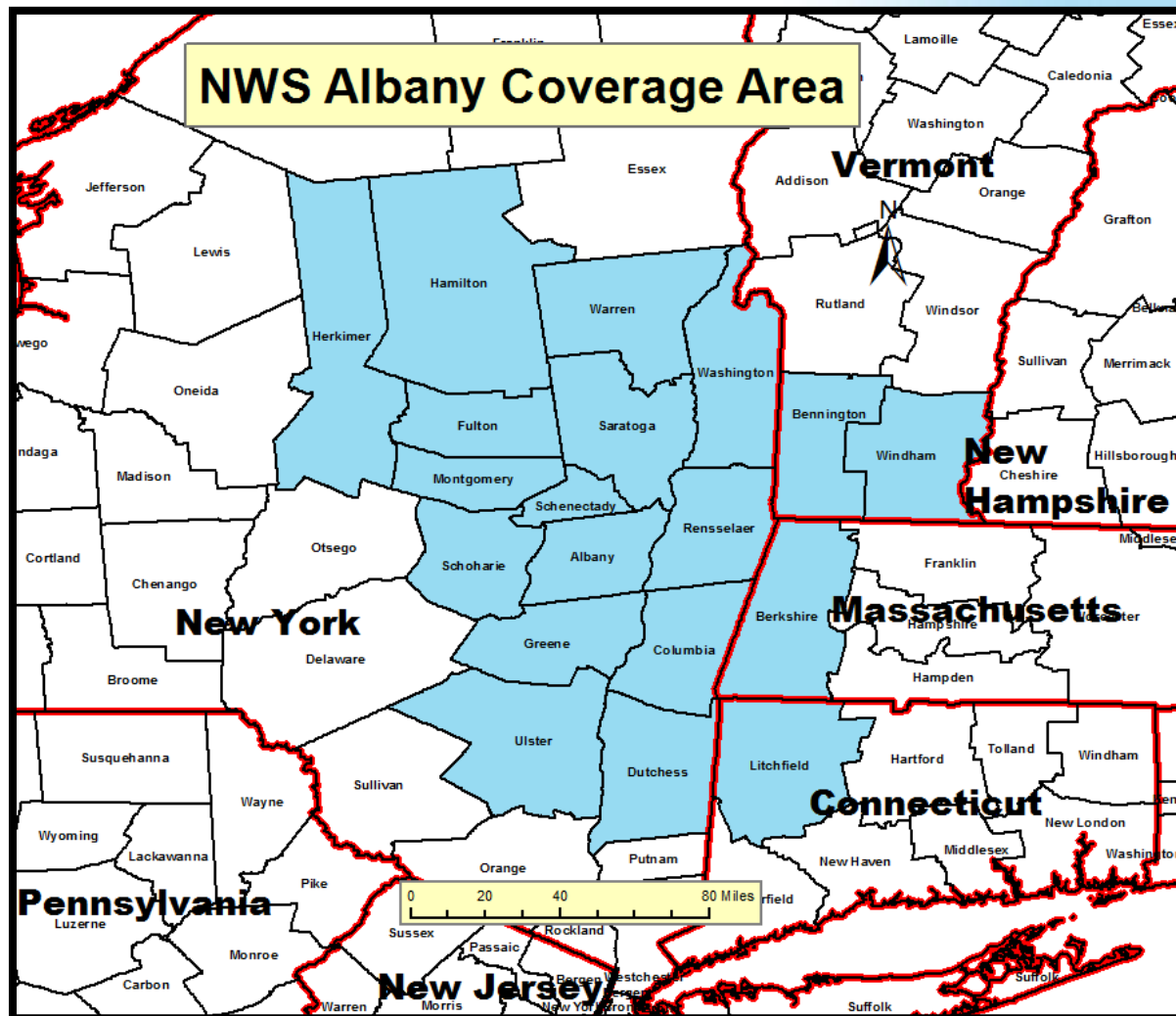
## Decision Support Briefing #1

As of: 5 PM  
Wednesday, Oct 30, 2019



**FLOODING AHEAD  
TURN AROUND  
DON'T DROWN**

### What Has Changed?

- ✓ Wind Advisory will be in effect from 5PM Thurs Oct 31 to 8PM Fri Nov 1, 2019
- ✓ Flood Watch will be in effect from 5PM Thurs Oct 31 to 12PM Fri Nov 1, 2019



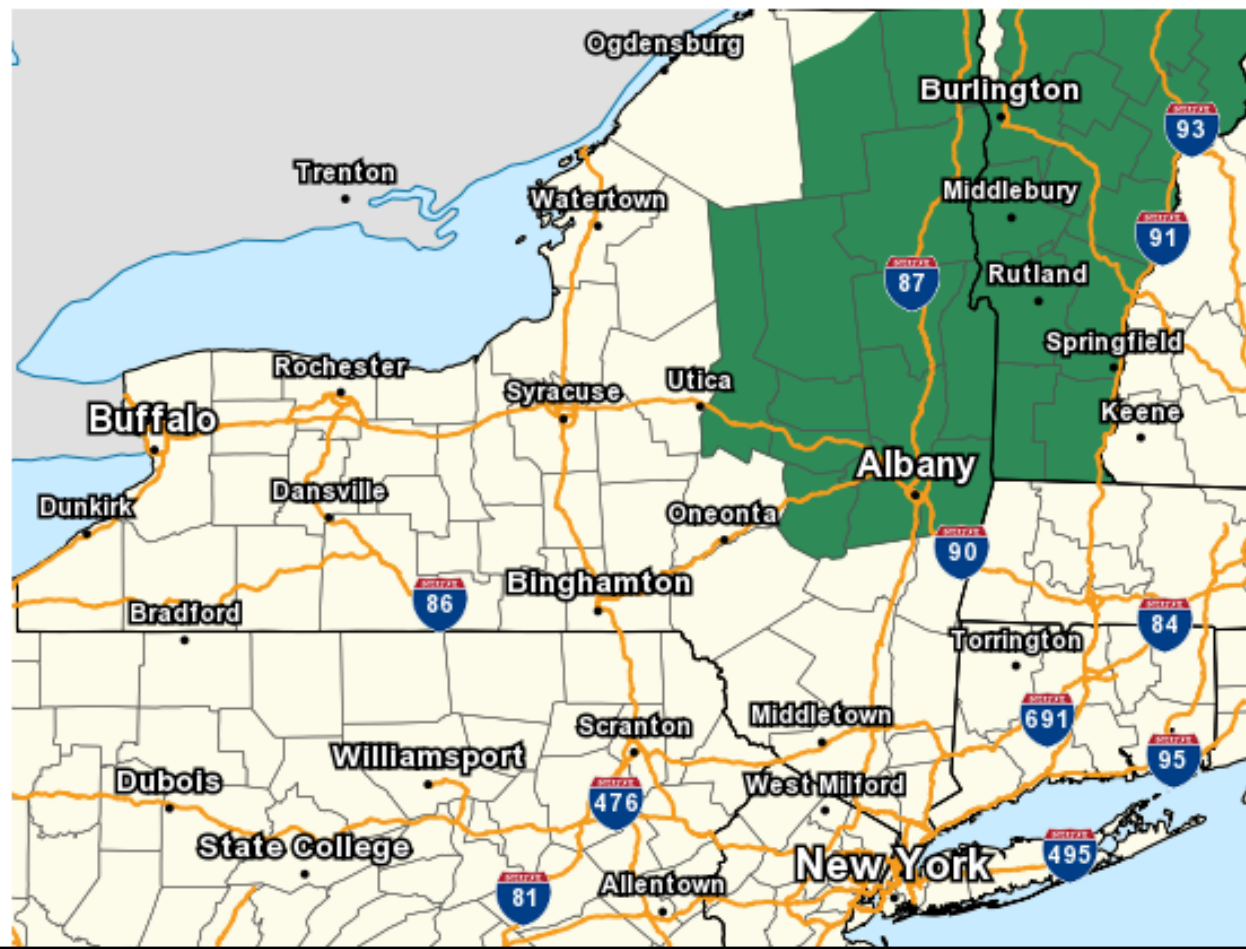
## Main Points

Hazard	Impacts	Location	Timing
<b>Flooding</b> 	<p>Heavy rain will result in rises on creeks and streams with some rivers expected to reach flood stage. High rainfall rates may result in poor drainage flooding in urban and low lying areas.</p>	<p>Along and north of Interstate 90 in eastern New York and southern Vermont</p>	<p>Flood Watch in effect: 5PM Thurs Oct 31 to 12PM Fri Nov 1, 2019</p>
<b>Strong Winds</b> 	<p>South-Southwest winds becoming westerly. Sustained between 15 to 25 mph with gusts up to 50 mph.</p>	<p>All of eastern New York and western New England</p>	<p>Wind Advisory in effect: 5PM Thurs Oct 31 to 8PM Fri Nov 1, 2019.</p> <p>Strongest wind gusts expected between 2AM and 2PM Friday Nov 1.</p>



## Flood Watches Warnings and Advisories

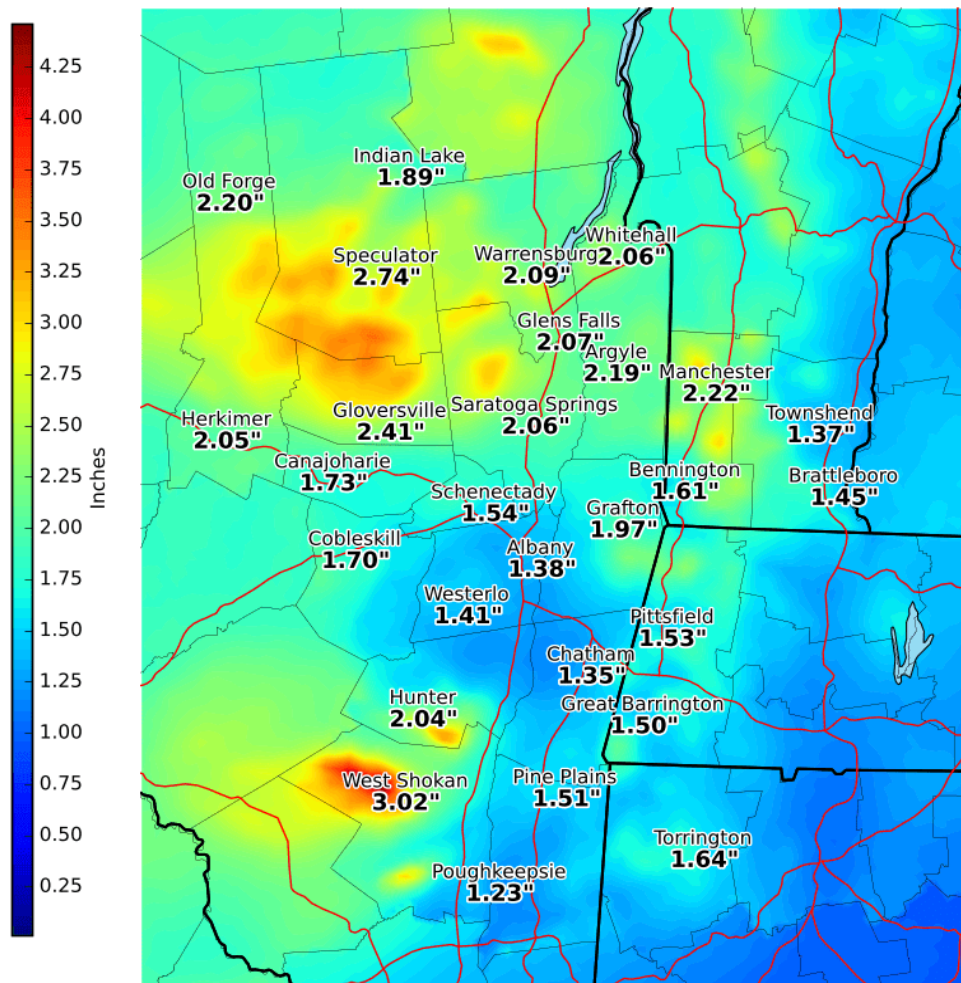
■ Flood Watch



Graphic Created  
October 30th, 2019  
4:19 PM EDT

## Storm Total Rain

Valid: 1AM Thursday Oct 31 - 8AM Friday Nov 1, 2019



**National Weather Service**  
**Albany, New York**

10/30/2019 03:41 PM EDT

Follow Us:

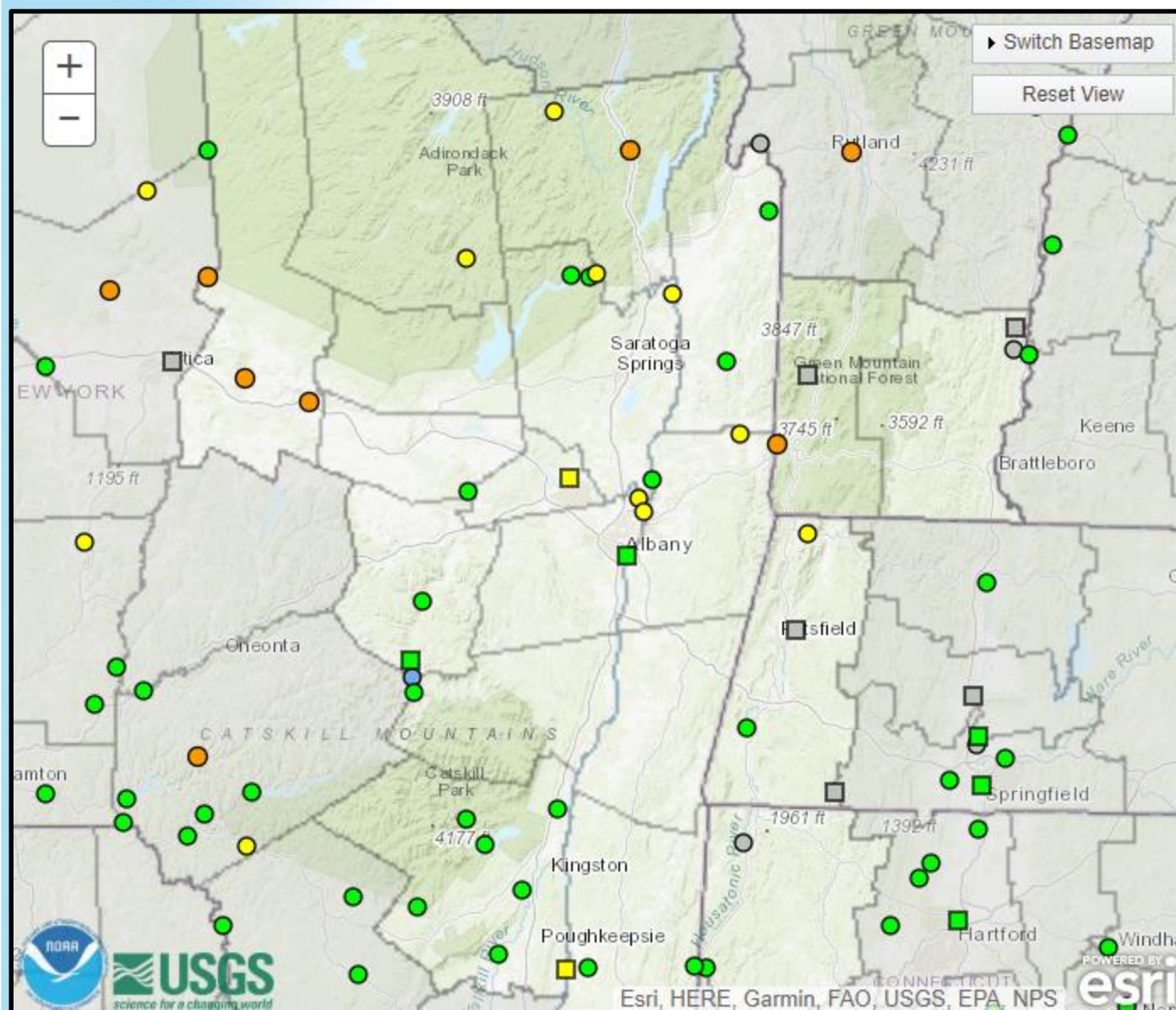


[weather.gov/Albany](http://weather.gov/Albany)

## Storm Total Rainfall:

- ✓ Between 1AM Thurs Oct 31 and 8AM Fri Nov 1, 2019
- ✓ 1–3 inches expected with isolated higher amounts possible in the Adirondacks, Catskills & southern Greens.





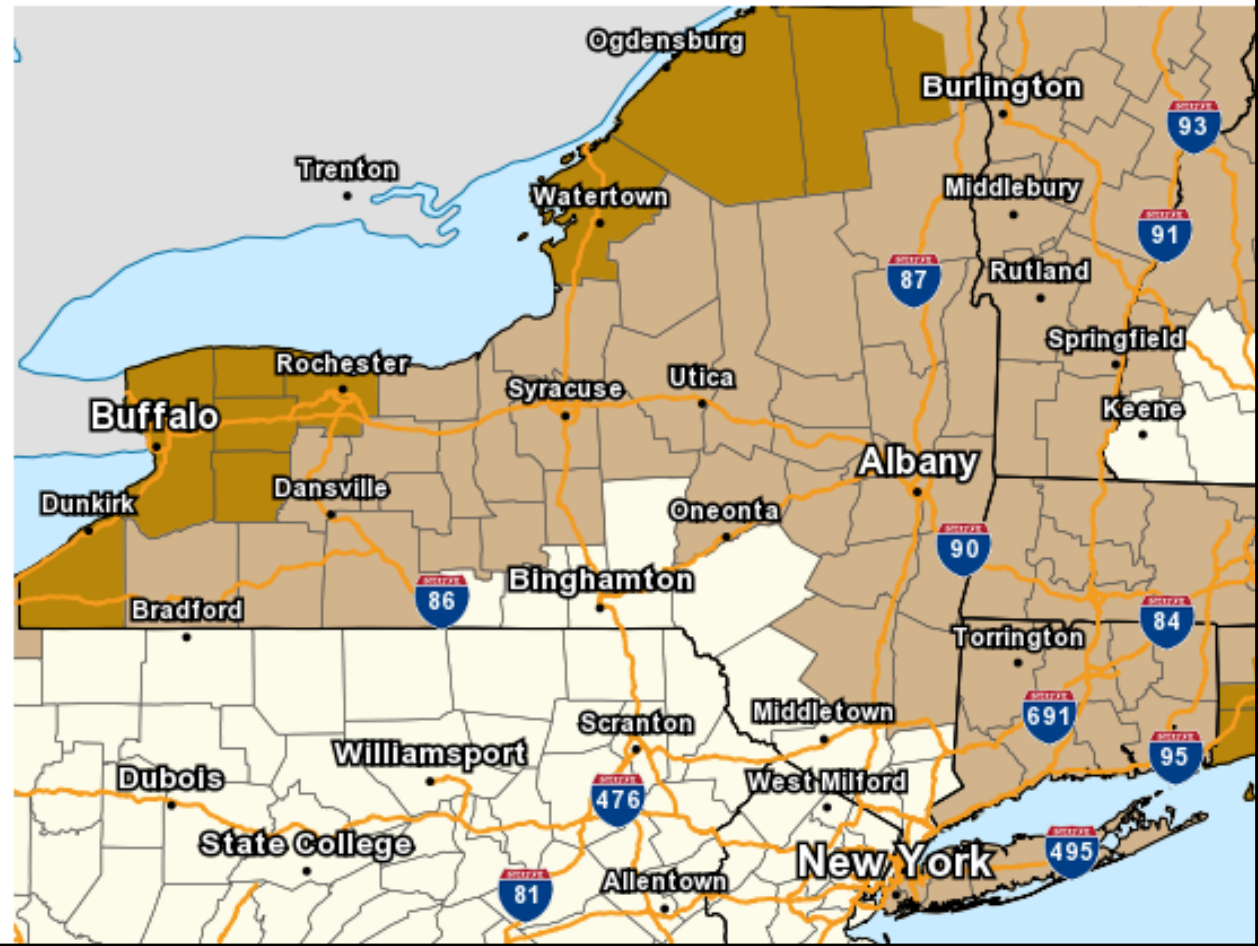
## River Points Expected to Reach Flood Stage

- ✓ Until Nov 5, 2019
- ✓ Points in orange expected to reach minor flood stage.
- ✓ Points in yellow expected to reach action stage.
- ✓ Points in green expected to stay below action stage



## Wind Watches Warnings and Advisories

- Wind Advisory
- High Wind Watch

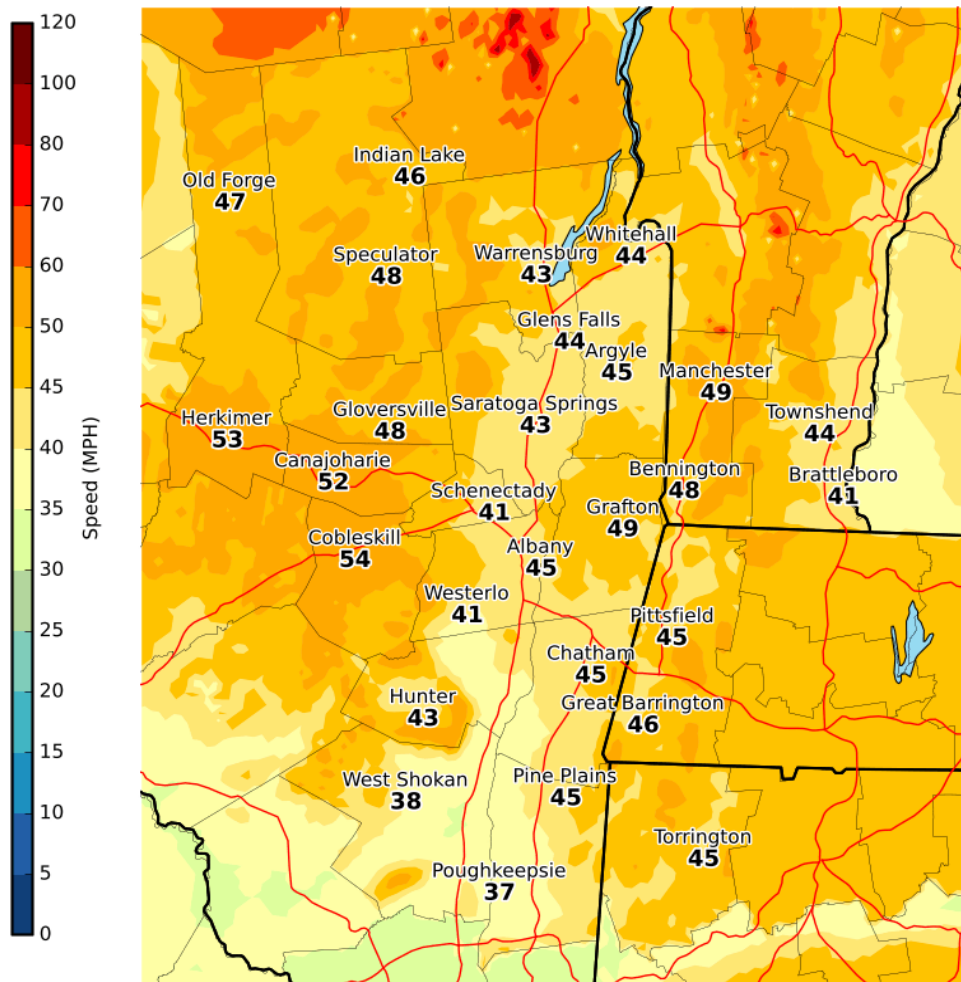


Graphic Created  
October 30th, 2019  
4:16 PM EDT



## Strongest Wind Gusts

Valid: 5PM Thursday Oct 31 - 8PM Friday Nov 1, 2019



**National Weather Service**  
Albany, New York

10/30/2019 03:49 PM EDT

Follow Us:



[weather.gov/Albany](http://weather.gov/Albany)

## Maximum Wind Gusts

- ✓ South-Southwest winds becoming westerly. Sustained winds 15 – 25 mph with gusts up to 50mph
- ✓ Strong winds expected from 5PM Thurs Oct 31 to 8PM Fri Nov 1, 2019.
- ✓ Strong winds may result in downed tree limbs and a few power outages.





## Event Summary

- ✓ Confidence is **moderate** for both heavy rain and strong winds to result in impacts.
- ✓ Rivers are expected to rise with some river points expected to reach flood stage.
- ✓ High rainfall rates may result in poor drainage flooding in urban/low lying areas, especially where fallen leaves have clogged storm drains.
- ✓ Strong winds with peak wind gusts up to 50mph may result in downed tree limbs or a few power outages.
- ✓ Period of greatest impact:
  - ✓ Flood Watch in effect from 5PM Thurs Oct 31 to 12PM Fri Nov 1, 2019
  - ✓ Wind Advisory in effect from 5PM Thurs Oct 31 to 8PM Fri Nov 1, 2019.Strongest wind gusts expected 2AM to 2PM Friday Nov 1, 2019.



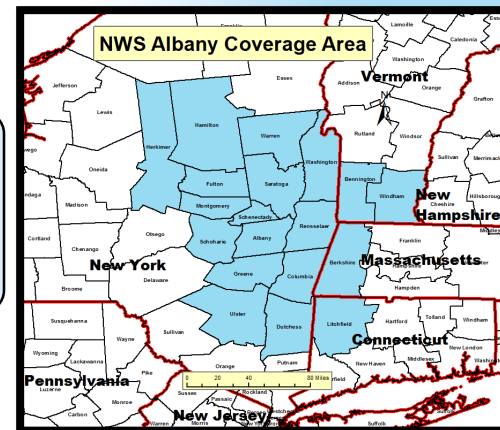
# Contact and Next Briefing Information



## Next Briefing

**When:** By 6 AM on Thurs 10/31/2019

**Method:** E-mail



**Web:**

[www.weather.gov/aly](http://www.weather.gov/aly)



**E-mail:**

[Alb.stormreport@noaa.gov](mailto:Alb.stormreport@noaa.gov)



**Facebook:**

[NWSAlbany](https://www.facebook.com/NWSAlbany)



**Twitter:**

[@NWSAlbany](https://twitter.com/NWSAlbany)



**YouTube:**

[NWSAlbany](https://www.youtube.com/NWSAlbany)

**Disclaimer:** The information contained within this briefing is time-sensitive. Do not use after 6 AM Thursday, October 31<sup>st</sup>

