

# Flooding, Strong/Damaging Wind

## Decision Support Briefing #5

As of: 5 AM  
Friday, November 1, 2019

**FLOODING AHEAD  
TURN AROUND  
DON'T DROWN**

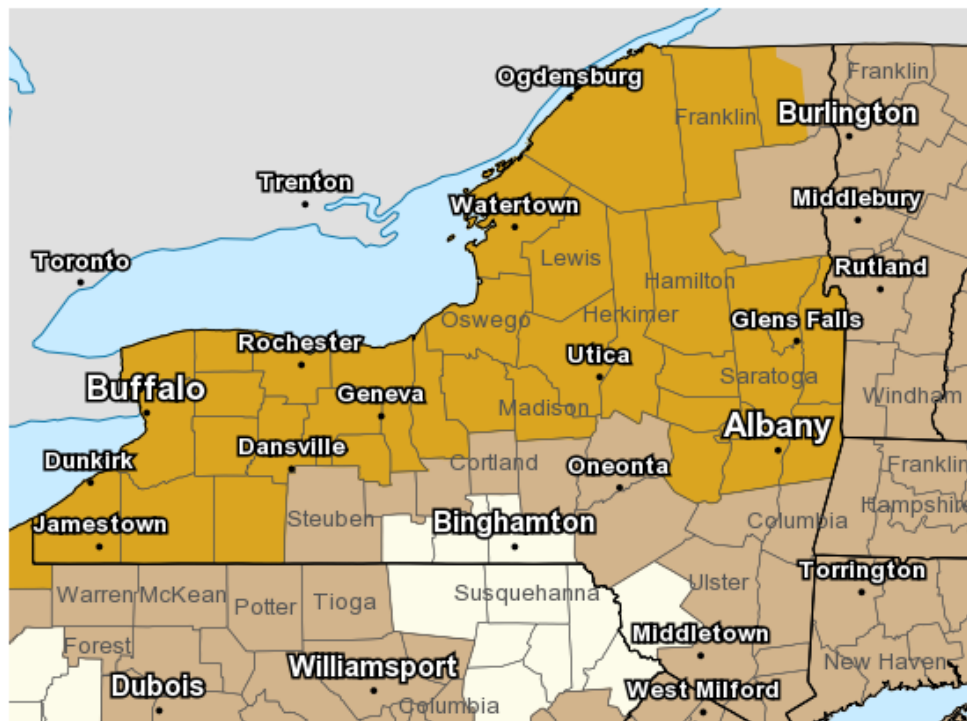
*What Has Changed?*

✓ No changes



### Wind Watches Warnings and Advisories

■ High Wind Warning  
■ Wind Advisory



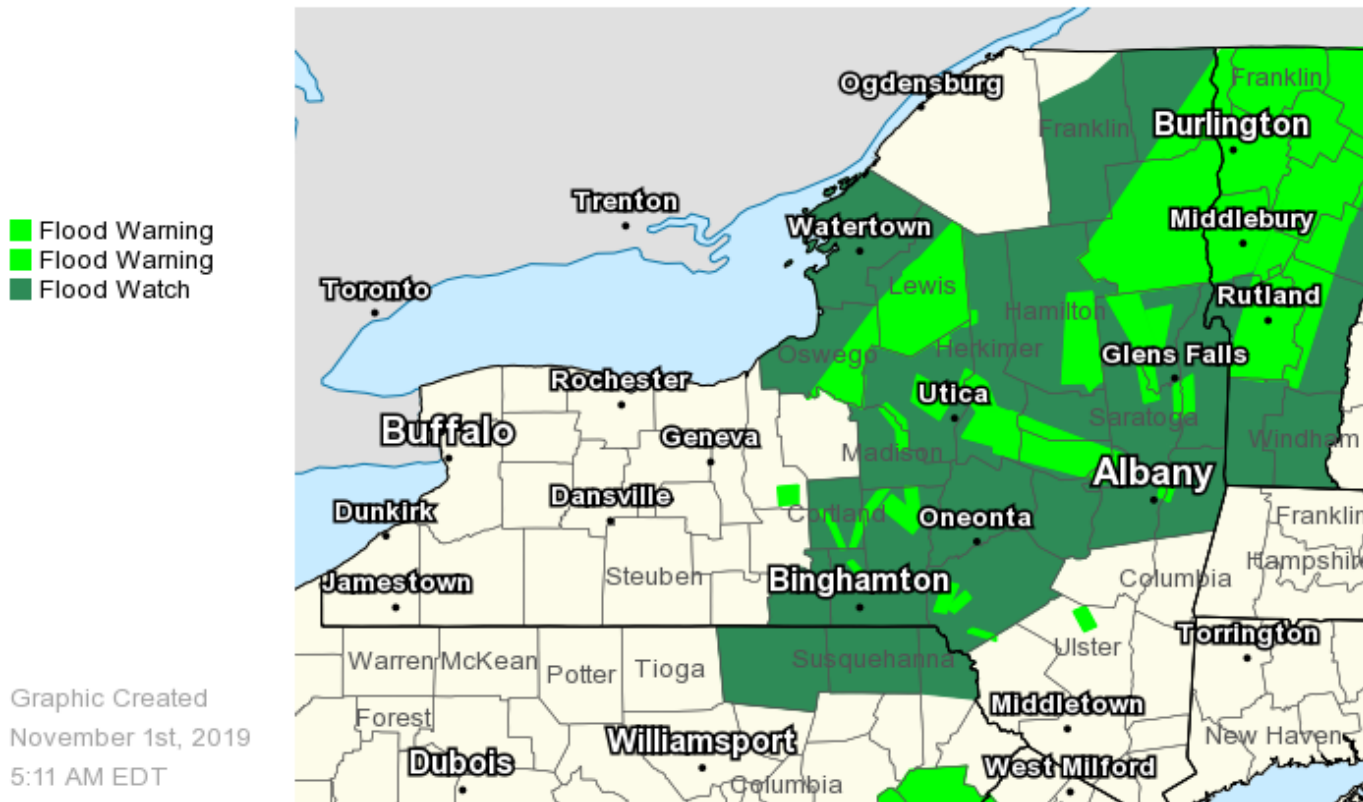
Graphic Created  
November 1st, 2019  
5:10 AM EDT



# Flood Watch through 8 pm Friday



## Flood Watches Warnings and Advisories



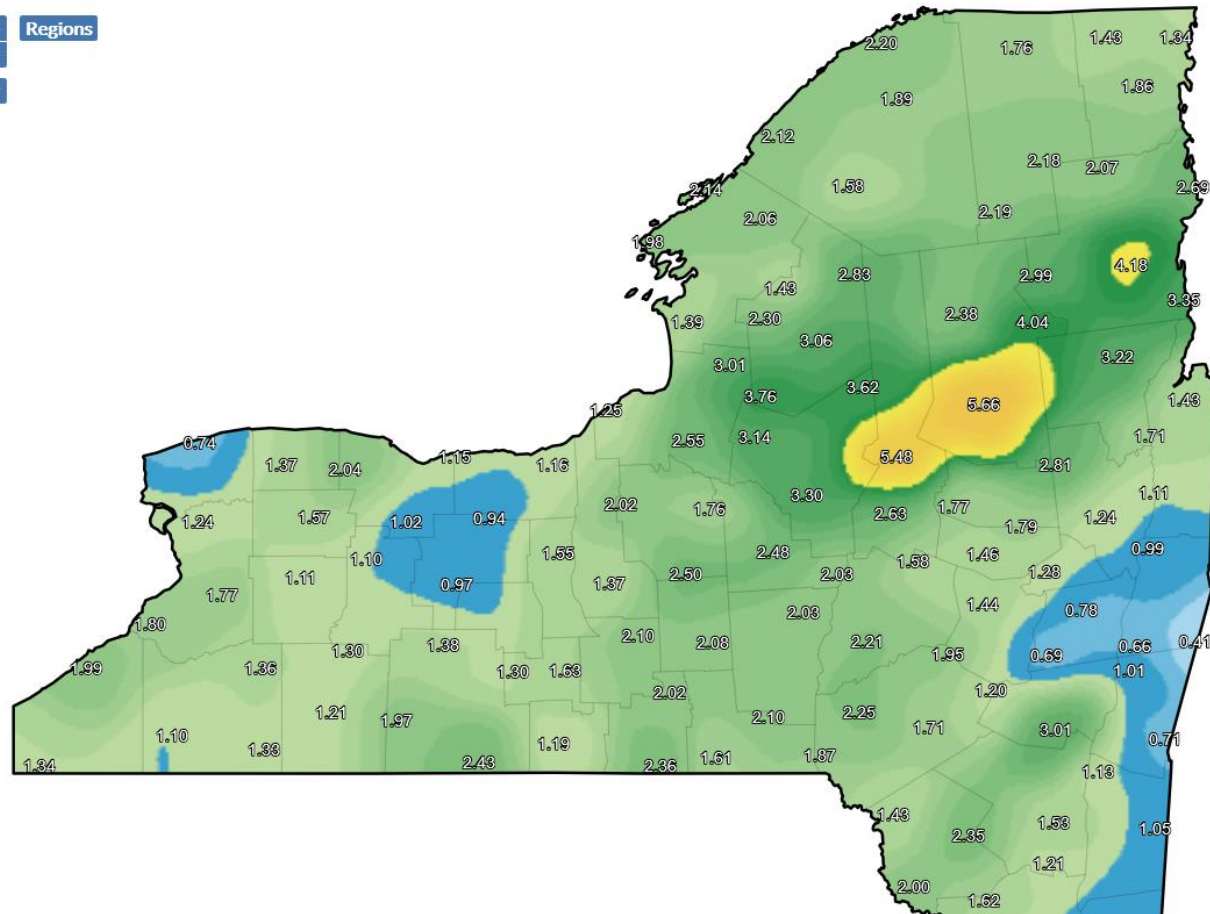
- ✓ Flood threat continues today through 8 pm due to run off from locally heavy rainfall

Graphic Created  
November 1st, 2019  
5:11 AM EDT

## 24-hour Precipitation

Nov 1, 2019 1:25:00 AM EDT

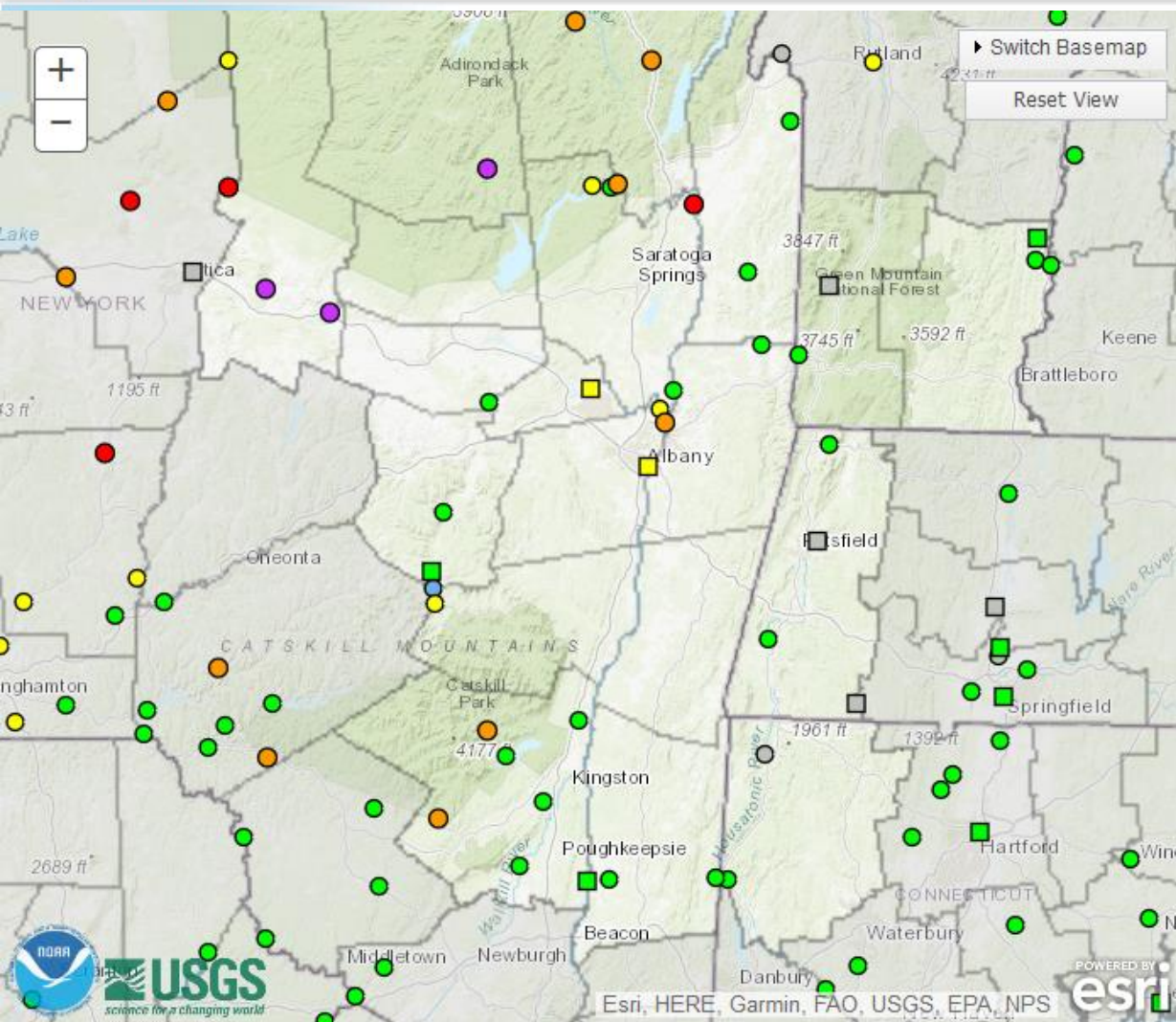
- ☒ Counties
  - ☒ State Outline
  - ☐ Radar
  - ☐ Advisories
- + Regions**



### Storm Total Rainfall:

- ✓ 2-5+ inches of rain has fallen through early this morning
- ✓ Continued run off of rainfall will result in flooding through today





<input type="checkbox"/>	Forecast available
<input type="radio"/>	Probability and forecasts available
<span style="background-color: purple; color: white;"> </span>	Major Flooding
<span style="background-color: red; color: white;"> </span>	Moderate Flooding
<span style="background-color: orange; color: white;"> </span>	Minor Flooding
<span style="background-color: yellow; color: black;"> </span>	Near Flood Stage
<span style="background-color: green; color: black;"> </span>	No Flooding
<span style="background-color: gray; color: black;"> </span>	Forecasts Are Not Current
<span style="background-color: gray; color: black;"> </span>	No Forecast Within Selected Timeframe
<span style="background-color: gray; color: black;"> </span>	Out of Service
<span style="background-color: lightblue; color: black;"> </span>	Flood Category Not Defined
<span style="background-color: brown; color: black;"> </span>	At or Below Low Water Threshold

Last map update:  
11/01/2019 at 05:03:22 am EDT  
11/01/2019 at 09:03:22 UTC

[What is UTC time?](#)

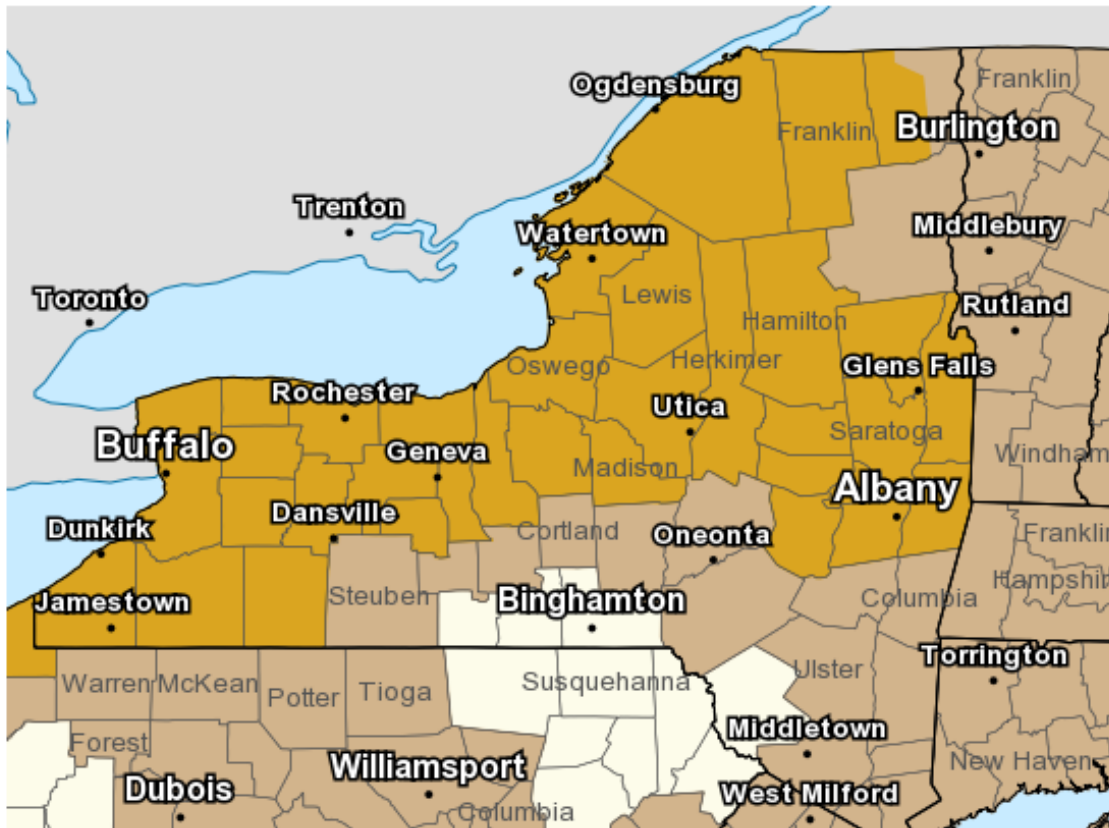
[Map Help](#)

[Disclaimer](#)



✓ Continued river flooding through today.

## Wind Watches Warnings and Advisories



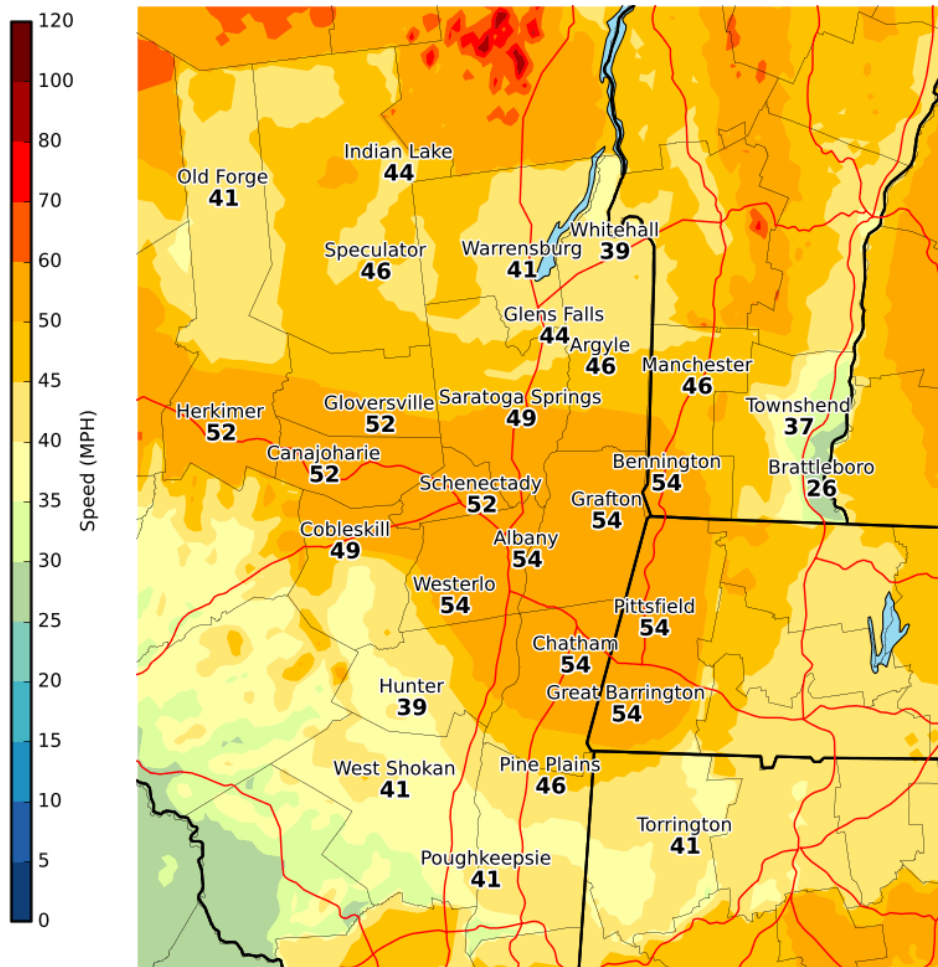
### Impacts:

- ✓ Downed branches, trees and power lines
- ✓ Isolated structural damage
- ✓ Power outages

Graphic Created  
November 1st, 2019  
5:10 AM EDT

## Maximum Wind Gusts

Valid: Through today



## Maximum Wind Gusts

- ✓ Sustained West winds 15 to 30 mph with gusts up to 50 to 60 mph today
- ✓ Strongest winds expected 8 am through 4 pm today



# Event Summary

- ✓ Confidence is **high** for flooding due to rainfall run off and **high** for strong/damaging winds
- ✓ Flooding will continue across the Mohawk River Basin, northern Hudson River Basin
- ✓ Wind gusts of 50 to 60 mph resulting in downed branches, trees and power lines resulting power outages and isolated structural damage
- ✓ Period of greatest impact:
  - ✓ Flood Watch: through 8 pm today
  - ✓ Wind Advisory: through 8 pm today
  - ✓ High Wind Warning: 5 am to 6 pm today (strongest winds 8 am to 4 pm)

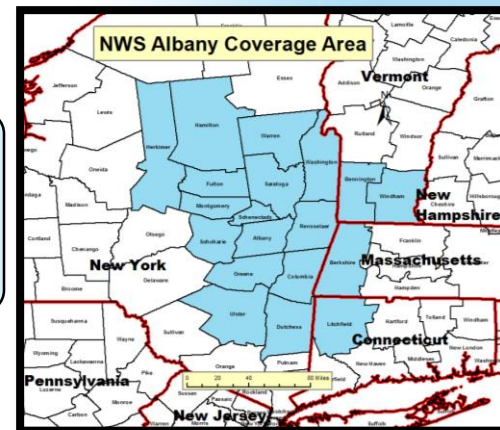




# Contact and Next Briefing Information



**Next Briefing**  
*When: Last briefing*  
*Method: E-mail*



**Web:**

[www.weather.gov/aly](http://www.weather.gov/aly)



**E-mail:**

[Alb.stormreport@noaa.gov](mailto:Alb.stormreport@noaa.gov)



**Facebook:**

[NWSAlbany](https://www.facebook.com/NWSAlbany)



**Twitter:**

[@NWSAlbany](https://twitter.com/NWSAlbany)



**YouTube:**

[NWSAlbany](https://www.youtube.com/NWSAlbany)

**Disclaimer:** The information contained within this briefing is time-sensitive. Do not use after 6 PM Friday, November 1<sup>st</sup>

