

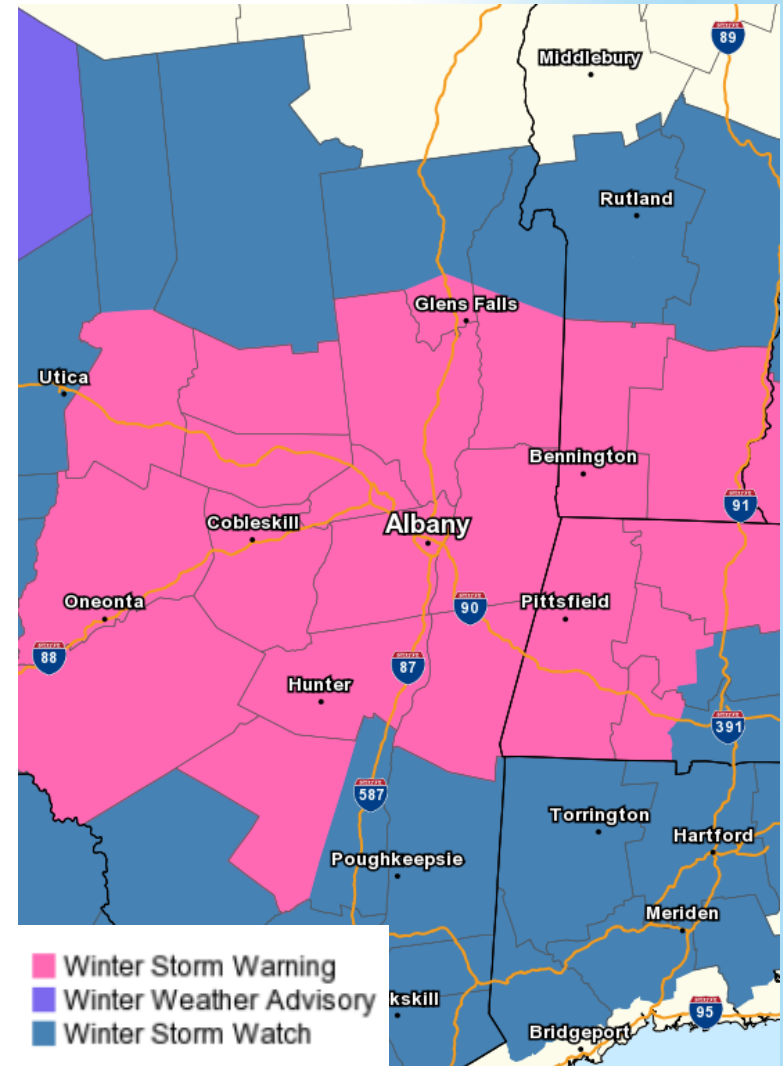
Winter Storm Sunday through Monday

Decision Support Briefing # 3
As of: 400 PM
Saturday November 30, 2019





What Has Changed?

- ✓ *Winter Storm Warning expanded across the Mohawk Valley, Capital & Saratoga Regions*



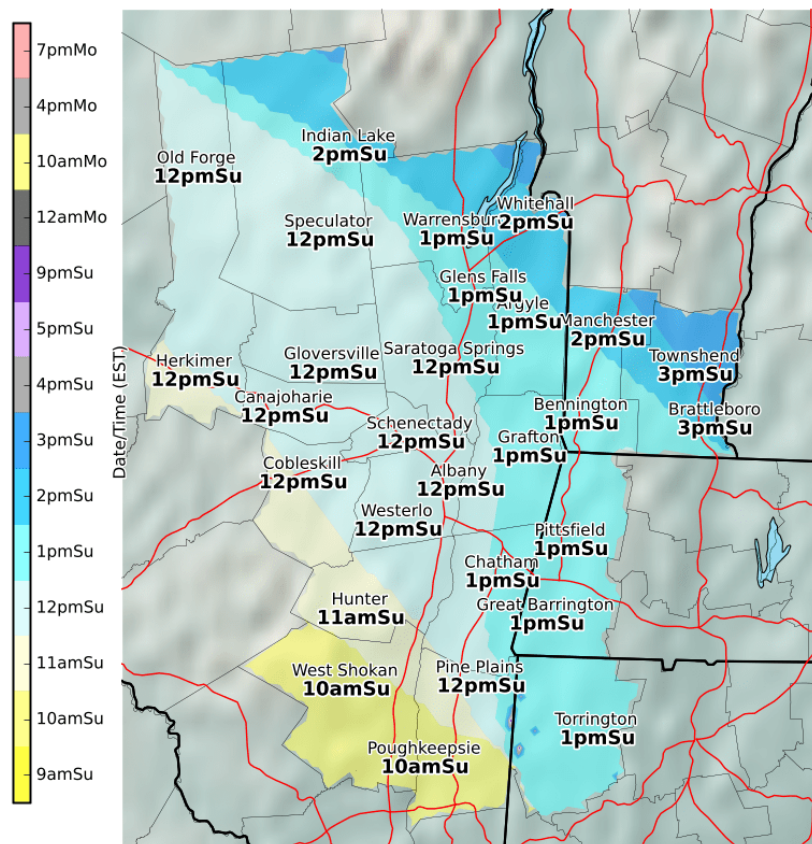
Main Points

Hazard	Impacts	Location	Timing
Snow/Sleet 	Snow covered roads, very low visibility and dangerous travel Sunday through Monday	Eastern New York and western New England	Moderate snow spreads into the region beginning in the late morning to early afternoon hours. Snow will become lighter for Sunday night & may mix with sleet. Periods of moderate to heavy snow return during the day Monday into Monday night, ending by Tuesday morning.
Freezing Rain 	Slick roads conditions Sunday night into Monday morning due to light accumulations of around a tenth of an inch accumulation of ice	Southern Ulster, Dutchess & Litchfield Counties	Sunday evening into Monday Morning

Most likely time of winter precipitation onset

Winter Precipitation Onset Time

Valid: 12/01/2019 01:00 AM - 12/03/2019 07:00 AM



National Weather Service
Albany, New York
11/30/2019 03:23 PM EST

Follow Us:
weather.gov/Albany

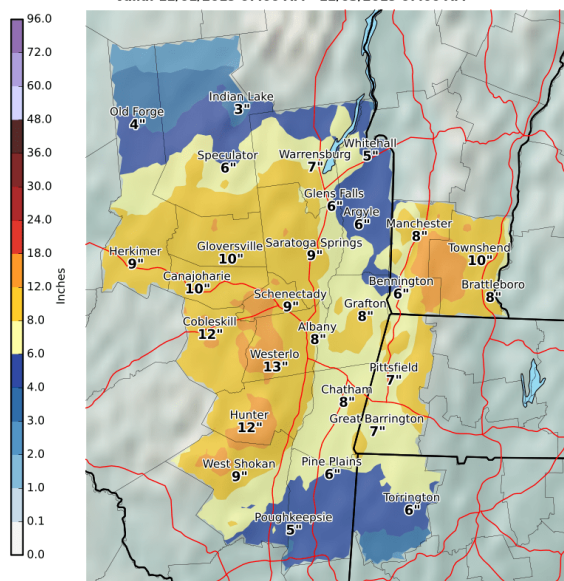


Probabilistic Snowfall Forecast Sunday Through Monday

Snowfall forecasts will be updated periodically as new information becomes available

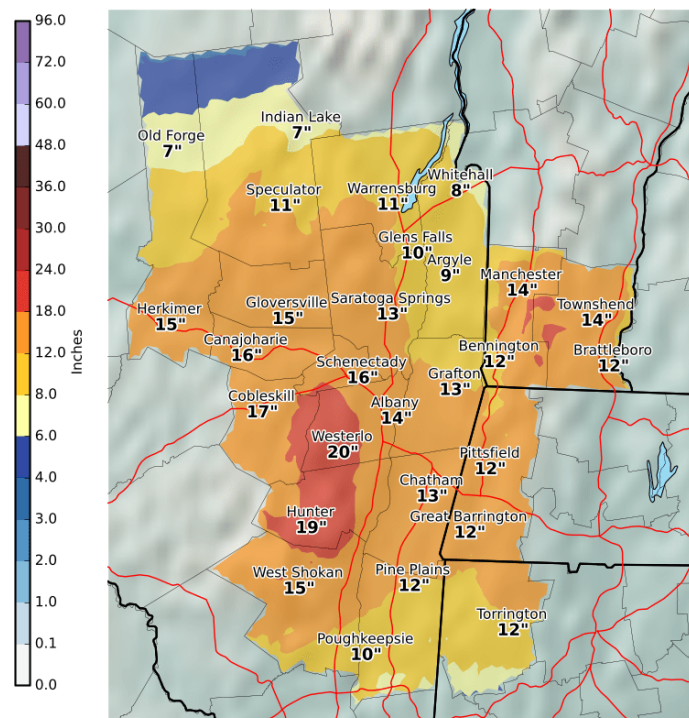
Low End Amount

Low End Amount - 9 in 10 Chance (90%) Of Higher Snowfall
Valid: 12/01/2019 07:00 AM - 12/03/2019 07:00 AM



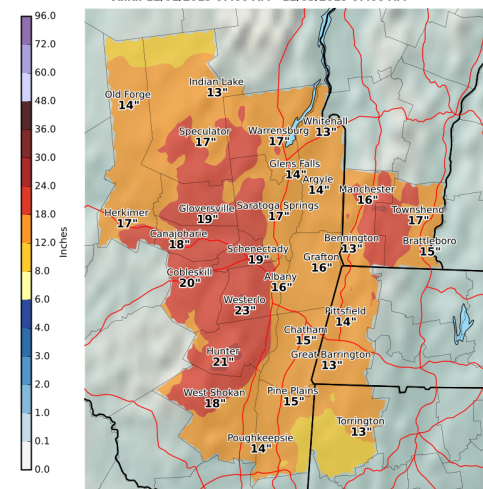
Expected Snowfall

Expected Snowfall - Official NWS Forecast
Valid: 12/01/2019 07:00 AM - 12/03/2019 07:00 AM



High End Amount

High End Amount - 1 in 10 Chance (10%) Of Higher Snowfall
Valid: 12/01/2019 07:00 AM - 12/03/2019 07:00 AM



National Weather Service
Albany, New York
11/30/2019 03:18 PM EST

Follow Us:
weather.gov/Albany/winter



National Weather Service
Albany, New York
11/30/2019 03:19 PM EST

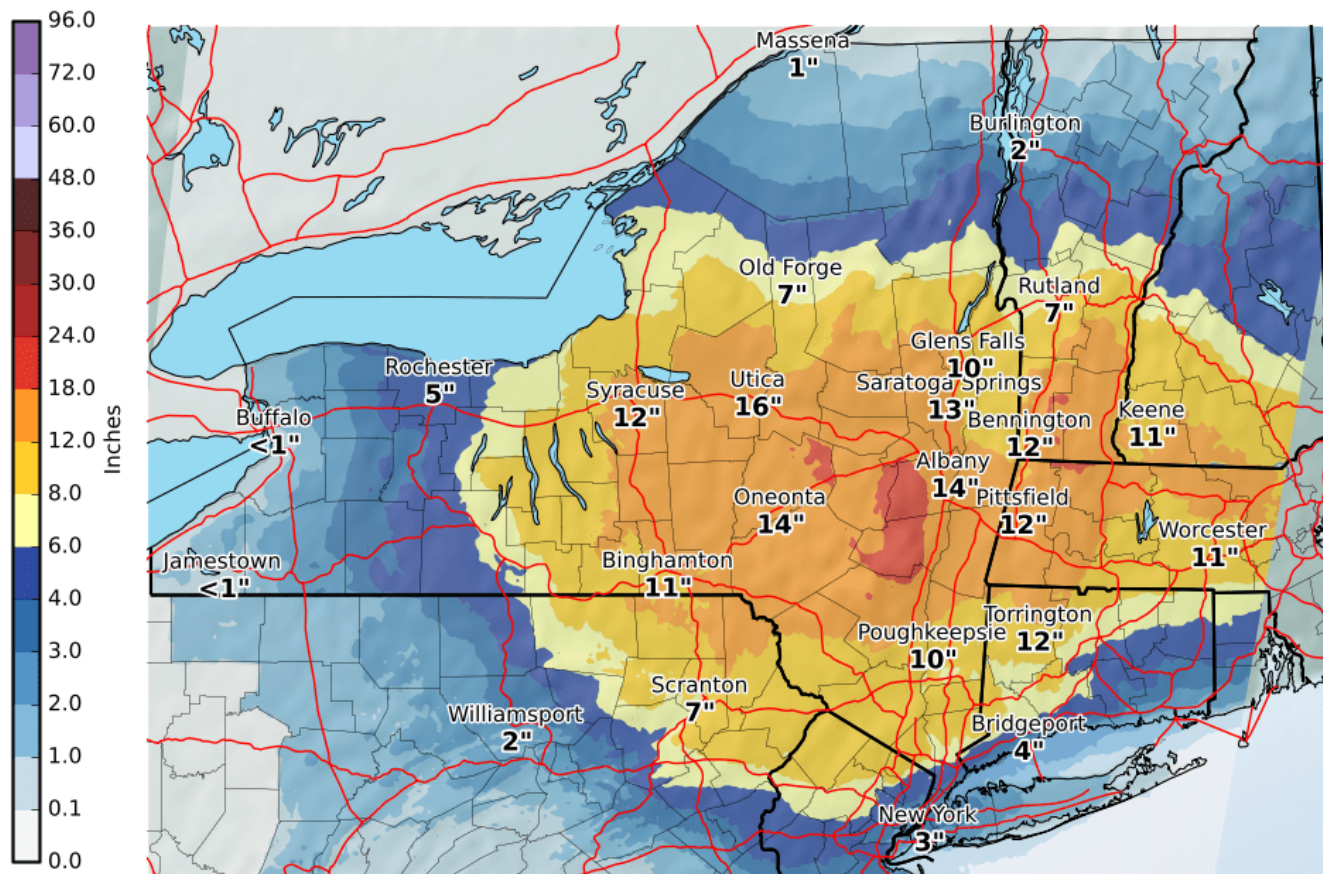
Follow Us:
weather.gov/Albany/winter

www.weather.gov/aly/winter



Expected Snowfall - Official NWS Forecast

Valid: 12/01/2019 07:00 AM - 12/03/2019 07:00 AM



Impacts and Timing:

Snow covered roads and reduced visibilities with hazardous travel Sunday into Monday evening.

Snowfall forecasts will be updated periodically as new information becomes available



National Weather Service
Albany, New York
11/30/2019 03:19 PM EST

Follow Us:



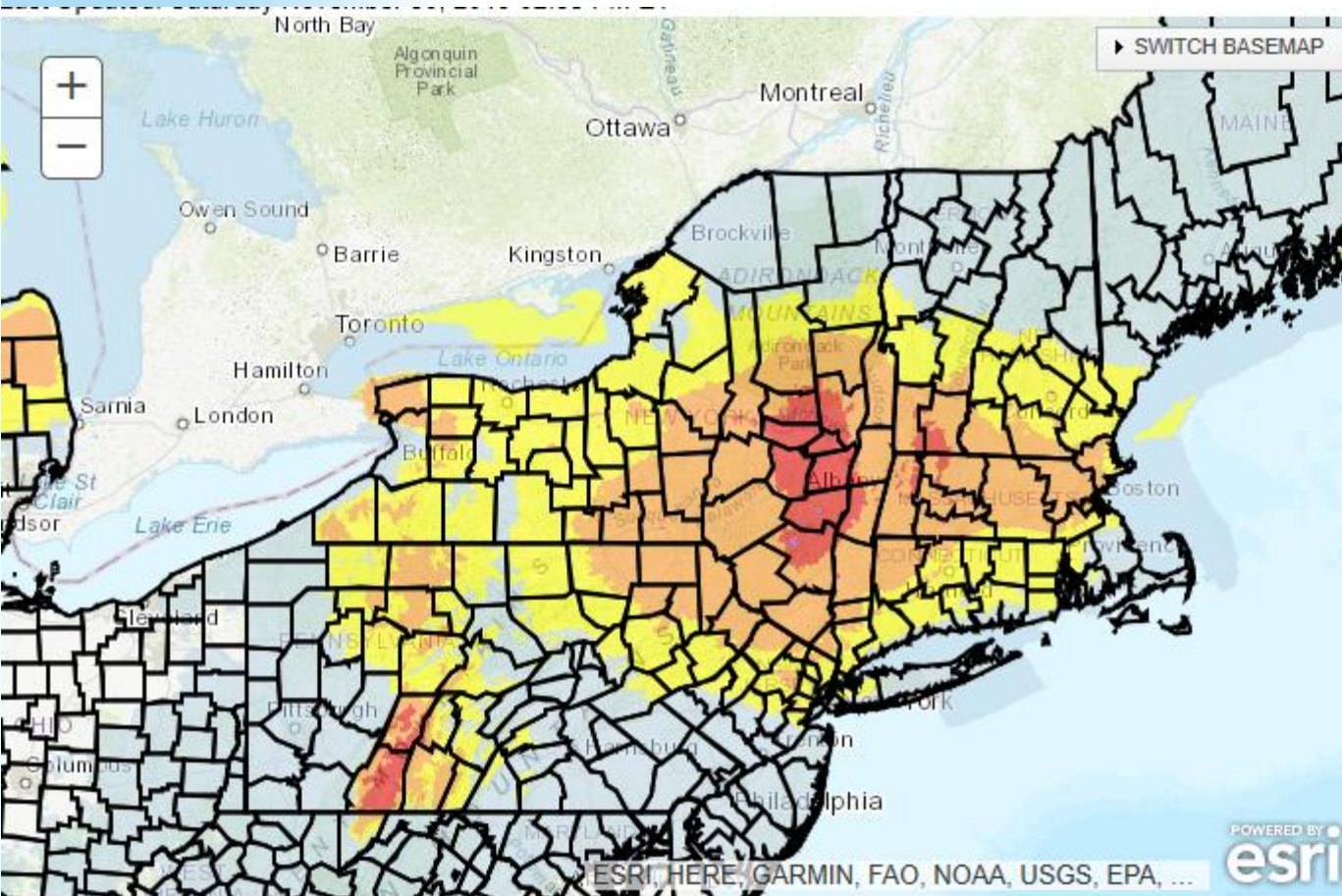
weather.gov/Albany/winter



Valid Ending Tuesday December 3rd, 2019 at 1 AM EST



Winter Storm Severity Index - Effective From Sat, Nov 30, 2019 02 PM ET Through Mon, Dec 02, 2019 07 PM ET
Last Updated: Saturday November 30, 2019 02:35 PM ET



Potential Winter Storm Impacts	
	No Impacts Impacts not expected.
	Limited Impacts Rarely a direct threat to life and property. Typically results in little inconveniences.
	Minor Impacts Rarely a direct threat to life and property. Typically results in an inconvenience to daily life.
	Moderate Impacts Often threatening to life and property, some damage unavoidable. Typically results in disruptions to daily life.
	Major Impacts Extensive property damage likely, life saving actions needed. Will likely result in major disruptions to daily life.
	Extreme Impacts Extensive and widespread severe property damage, life saving actions will be needed. Results in extreme disruptions to daily life.

Winter Storm Severity Index maps available at
<https://www.wpc.ncep.noaa.gov/wwd/wssi/wssi.php?id=ALY>

13

Event Summary

Moderate to Heavy Snow is expected Sunday through Monday with a period of wintry mix Sunday night south of Albany.

- ✓ Confidence is **HIGH** that this event will occur and **MODERATE to HIGH** on expected impacts
- ✓ Period of greatest impact: Sunday afternoon & again Monday afternoon through Monday night. Snow rates will be 1 to 2 inches per hour during these times.
- ✓ Hazardous Travel Expected Sunday through Monday night. Both commutes on Monday and Tuesday morning will be impacted.



Snow will begin late Sunday morning into early Sunday afternoon and become moderate in intensity. Snow will become lighter and intermittent for Sunday night & mix with sleet and then become steadier and heavier again during the day Monday and continue through Monday night. Highest snow totals will be across the mountains in the Catskills, Berkshires & southern VT.



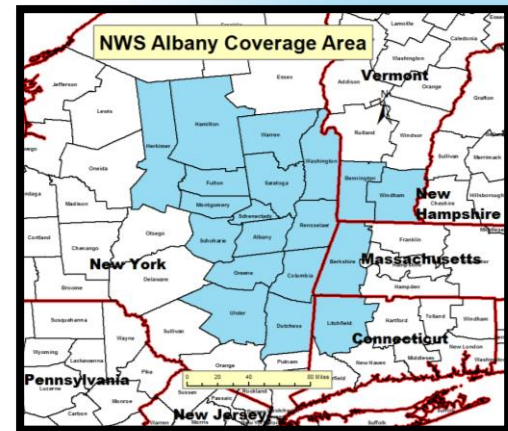
Light accumulations of ice for southern Ulster, Dutchess & Litchfield Counties expected Sunday night with around a tenth of an inch.

Contact and Next Briefing Information



Next Briefing

When: By 6 AM Sunday, Dec 1
Method: E-mail



Web:

<http://weather.gov/aly>



E-mail:

Alb.stormreport@noaa.gov



Facebook:

[NWSAlbany](https://www.facebook.com/NWSAlbany)



Twitter:

[@NWSAlbany](https://twitter.com/NWSAlbany)



YouTube:

[NWSAlbany](https://www.youtube.com/NWSAlbany)

Disclaimer: The information contained within this briefing is time-sensitive, do not use after 6 AM Sunday, Dec 1