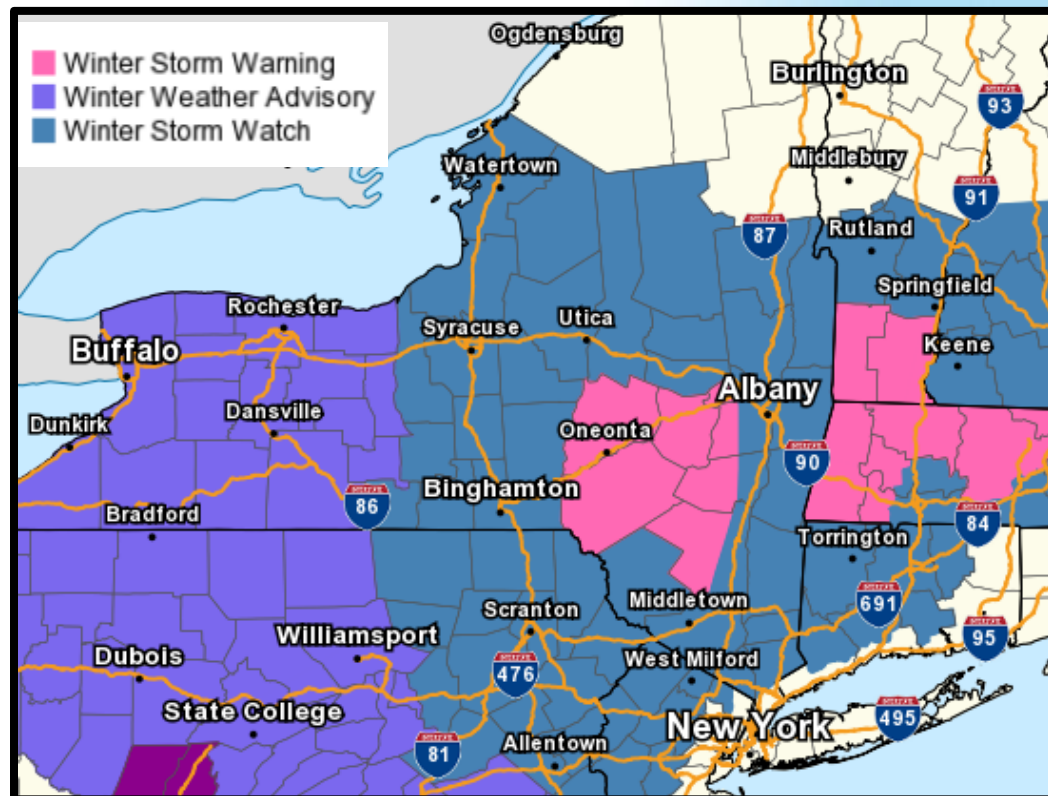


Winter Storm Expected Sunday through Monday



Decision Support Briefing # 3
As of: 500 AM
Saturday November 30, 2019



What Has Changed?

- ✓ A Winter Storm Warning has been issued for eastern Catskills, southern Vermont and Berkshires.

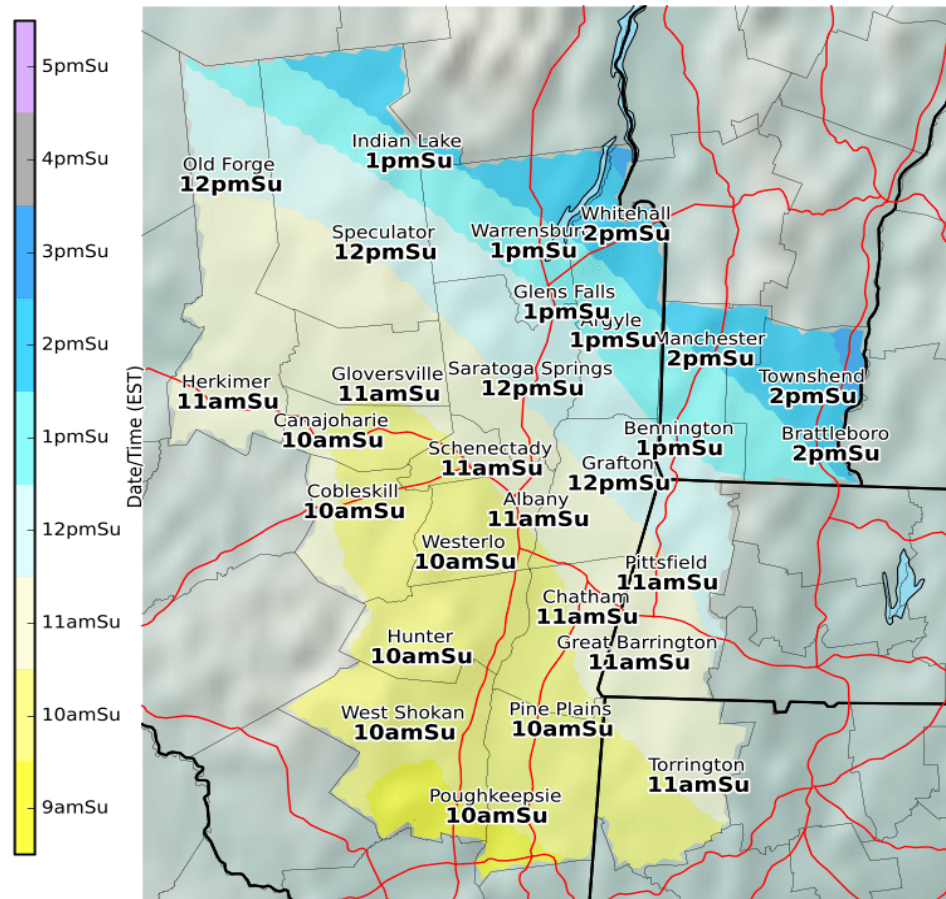
Main Points

Hazard	Impacts	Location	Timing
Snow 	<p>Snow covered roads, reduced visibility and hazardous travel Sunday through Monday</p>	<p>Eastern New York and western New England</p>	<p>Light to moderate snow spreads across eastern NY Sunday morning and into western New England Sunday afternoon. Snow Sunday night becomes periods of moderate to heavy snow on Monday</p>
Sleet/Ice 	<p>Possible slippery road conditions Sunday night into Monday morning, light accumulations of sleet and up to a tenth of an inch accumulation of ice</p>	<p>Dutchess and Ulster Counties in east central NY and northwestern Connecticut</p>	<p>Sunday night into Monday Morning</p>

Most likely time of winter precipitation onset

Winter Precipitation Onset Time

Valid: 12/01/2019 01:00 AM - 12/03/2019 07:00 AM



National Weather Service
Albany, New York

11/30/2019 03:37 AM EST

Follow Us:

weather.gov/Albany

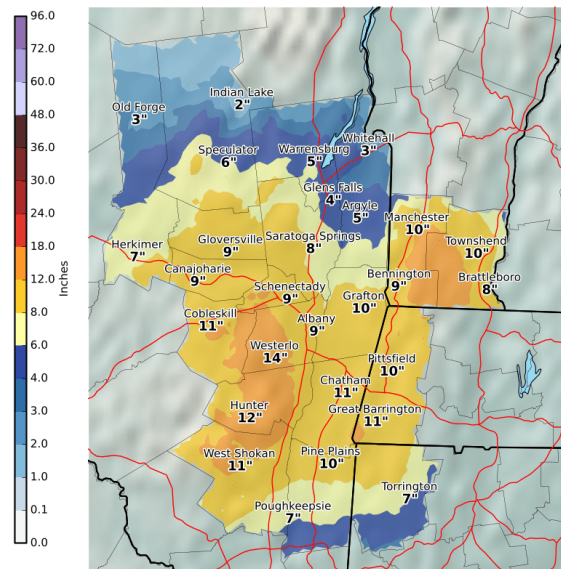
Probabilistic Snowfall Forecast Sunday Through Monday

Snowfall forecasts will be updated periodically as new information becomes available

Expected Snowfall

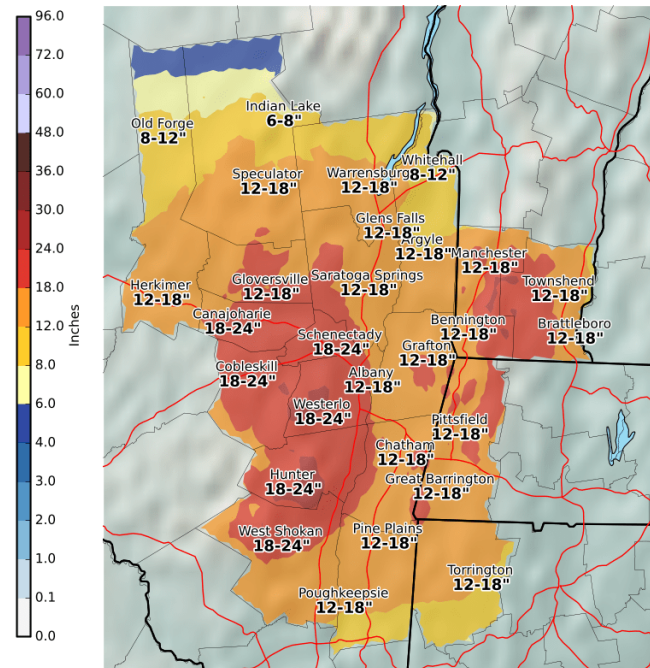
Low End Amount

Low End Amount - 9 in 10 Chance (90%) Of Higher Snowfall
Valid: 12/01/2019 07:00 AM - 12/03/2019 07:00 AM



National Weather Service
Albany, New York
11/30/2019 03:33 AM EST
Follow Us: [f](#) [t](#) [y](#)
weather.gov/Albany/winter

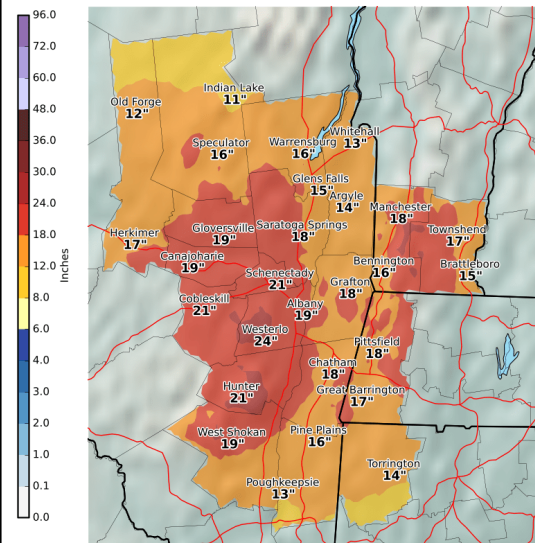
Expected Snowfall - Official NWS Forecast
Valid: 12/01/2019 07:00 AM - 12/03/2019 07:00 AM



National Weather Service
Albany, New York
11/30/2019 03:33 AM EST
Follow Us: [f](#) [t](#) [y](#)
weather.gov/Albany/winter

High End Amount

High End Amount - 1 in 10 Chance (10%) Of Higher Snowfall
Valid: 12/01/2019 07:00 AM - 12/03/2019 07:00 AM

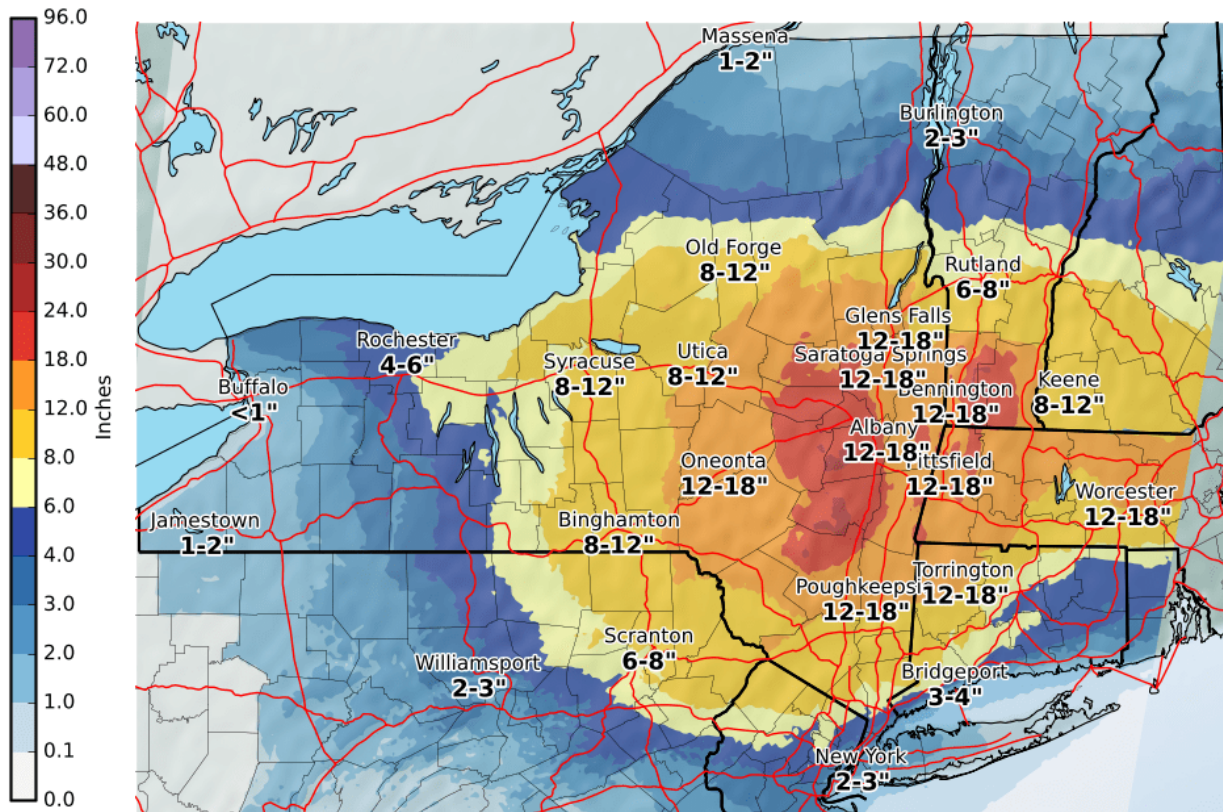


National Weather Service
Albany, New York
11/30/2019 03:33 AM EST
Follow Us: [f](#) [t](#) [y](#)
weather.gov/Albany/winter

www.weather.gov/aly/winter

Expected Snowfall - Official NWS Forecast

Valid: 12/01/2019 07:00 AM - 12/03/2019 07:00 AM



National Weather Service
Albany, New York
11/30/2019 03:33 AM EST

Follow Us:



[weather.gov/Albany/winter](https://www.weather.gov/Albany/winter)

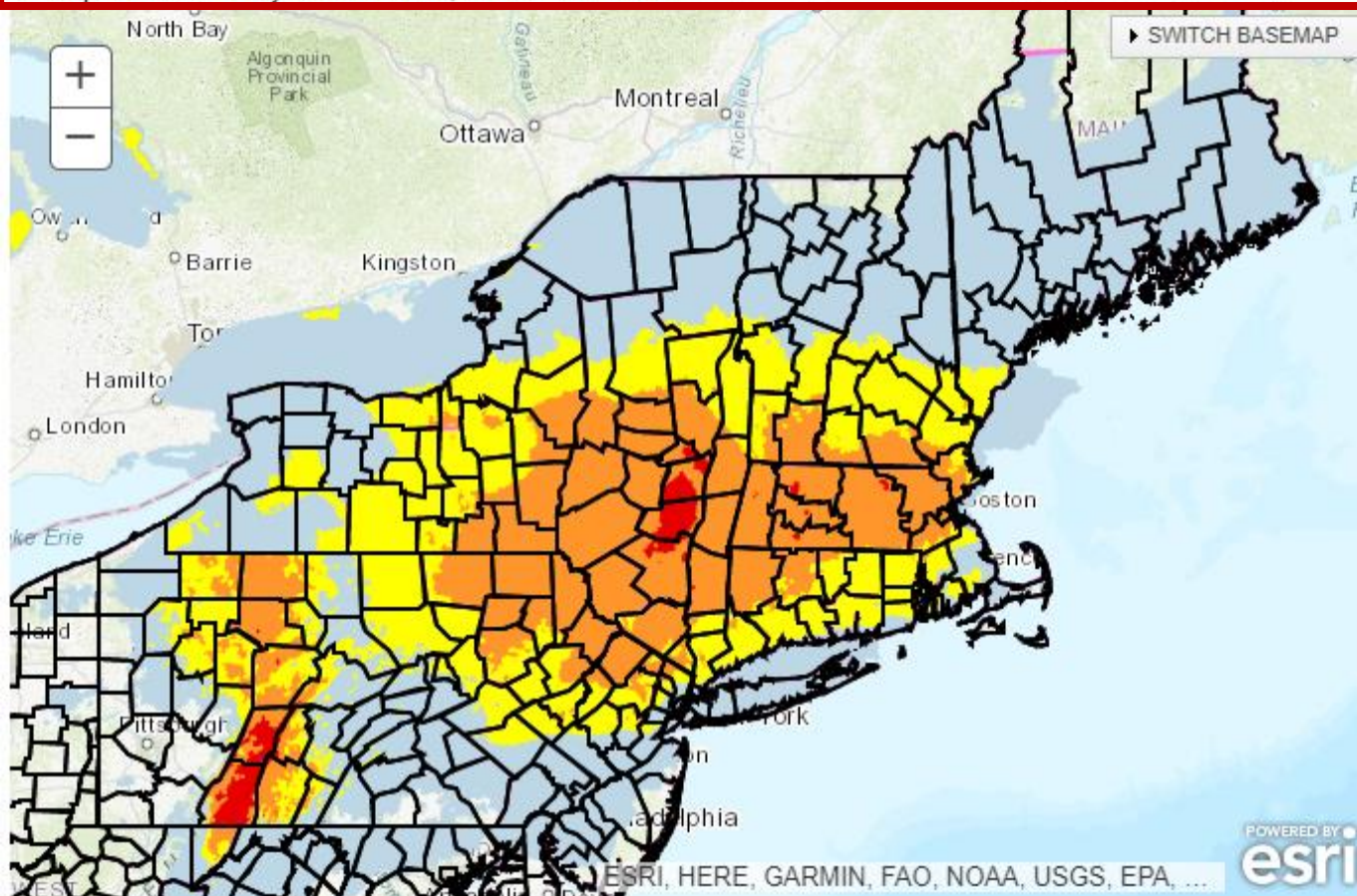
Impacts and Timing:

Snow covered roads and reduced visibilities with hazardous travel Sunday into Monday evening.

Snowfall forecasts will be updated periodically as new information becomes available



Winter Storm Severity Index - Effective From Sat, Nov 30, 2019 02 AM ET Through Mon, Dec 02, 2019 07 PM ET
Last Updated: Saturday November 30, 2019 02:47 AM ET



Potential Winter Storm Impacts

No Impacts

Impacts not expected.

Limited Impacts

Rarely a direct threat to life and property. Typically results in little inconveniences.

Minor Impacts

Rarely a direct threat to life and property. Typically results in an inconvenience to daily life.

Moderate Impacts

Often threatening to life and property, some damage unavoidable. Typically results in disruptions to daily life.

Major Impacts

Extensive property damage likely, life saving actions needed. Will likely result in major disruptions to daily life.

Extreme Impacts

Extensive and widespread severe property damage, life saving actions will be needed. Results in extreme disruptions to daily life.

Winter Storm Severity Index maps available at
<https://www.wpc.ncep.noaa.gov/wwd/wssi/wssi.php?id=ALY>

13

Event Summary

Moderate to Heavy Snow is expected Sunday through Monday with a period of wintry mix Sunday night south of Albany.

- ✓ Confidence is **MODERATE to HIGH** that this event will occur and **MODERATE to HIGH** on expected impacts
- ✓ Period of greatest impact: Sunday through Monday
- ✓ Hazardous Travel Expected Sunday through Monday with both commutes impacted



Light to moderate snow Sunday and Sunday night. Snow becomes moderate to heavy Monday, ending Monday night. 1 to 2 feet of snow across portions of the Catskills, Berkshires and southern Vermont with greater than 9 inches possible in the Winter Storm Watch area.



Light accumulations of sleet possibly mixes with the snow Sunday night in the mid Hudson Valley and northwestern Connecticut. There is also a threat for ice accumulations up to a tenth of an inch in Dutchess, Ulster, and Litchfield Counties.

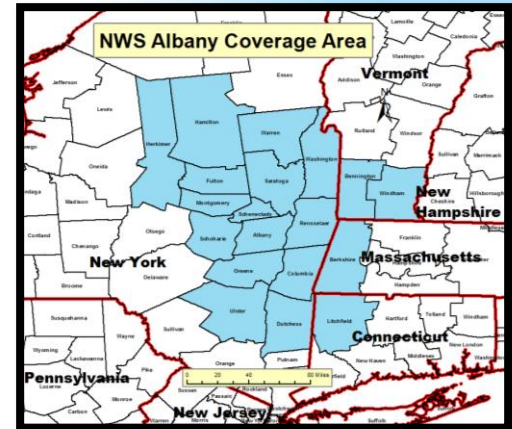
Contact and Next Briefing Information



Next Briefing

When: By 6 PM Saturday, Nov 30

Method: E-mail



Web:

<http://weather.gov/aly>



E-mail:

Alb.stormreport@noaa.gov



Facebook:

[NWSAlbany](https://www.facebook.com/NWSAlbany)



Twitter:

[@NWSAlbany](https://twitter.com/NWSAlbany)



YouTube:

[NWSAlbany](https://www.youtube.com/NWSAlbany)

Disclaimer: The information contained within this briefing is time-sensitive, do not use after 6 PM Saturday, Nov 30