

- Rain and Snow melt Today through Tuesday with flooding possible**
- Light snowfall possible south & east Capital District Tuesday night into Wednesday morning**



## Dense Fog Advisories

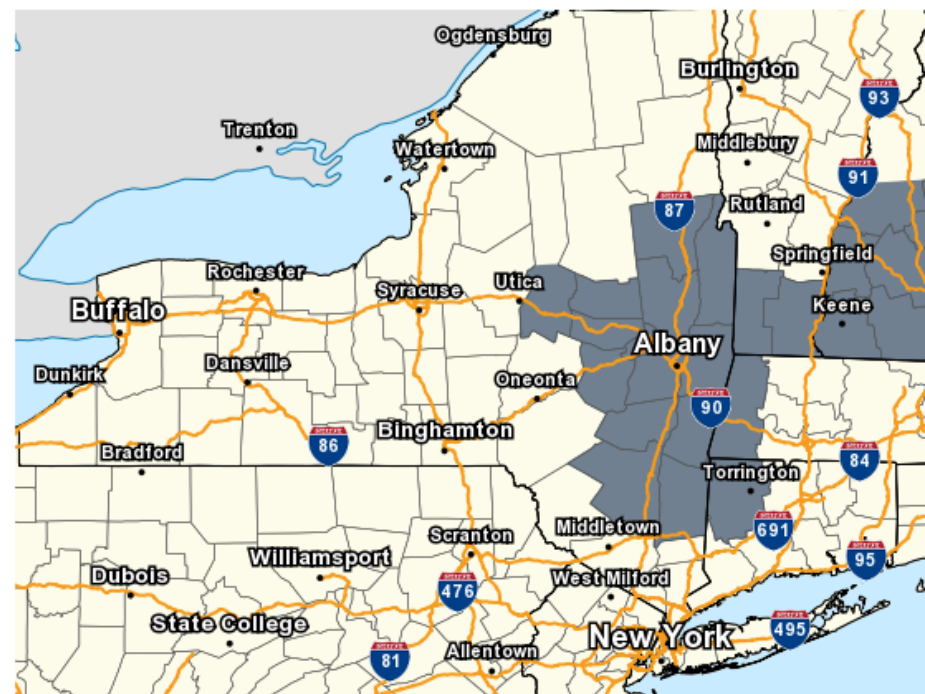
**Decision Support Briefing # 3**  
**As of: 445 PM December 9, 2019**

■ Dense Fog Advisory




### **What Has Changed?**

- ✓ Dense Fog Advisory has been issued for much of the region
- ✓ Snow accumulation forecast has been lowered for Tuesday night into Wednesday

Graphic Created  
December 9th, 2019  
4:00 PM EST

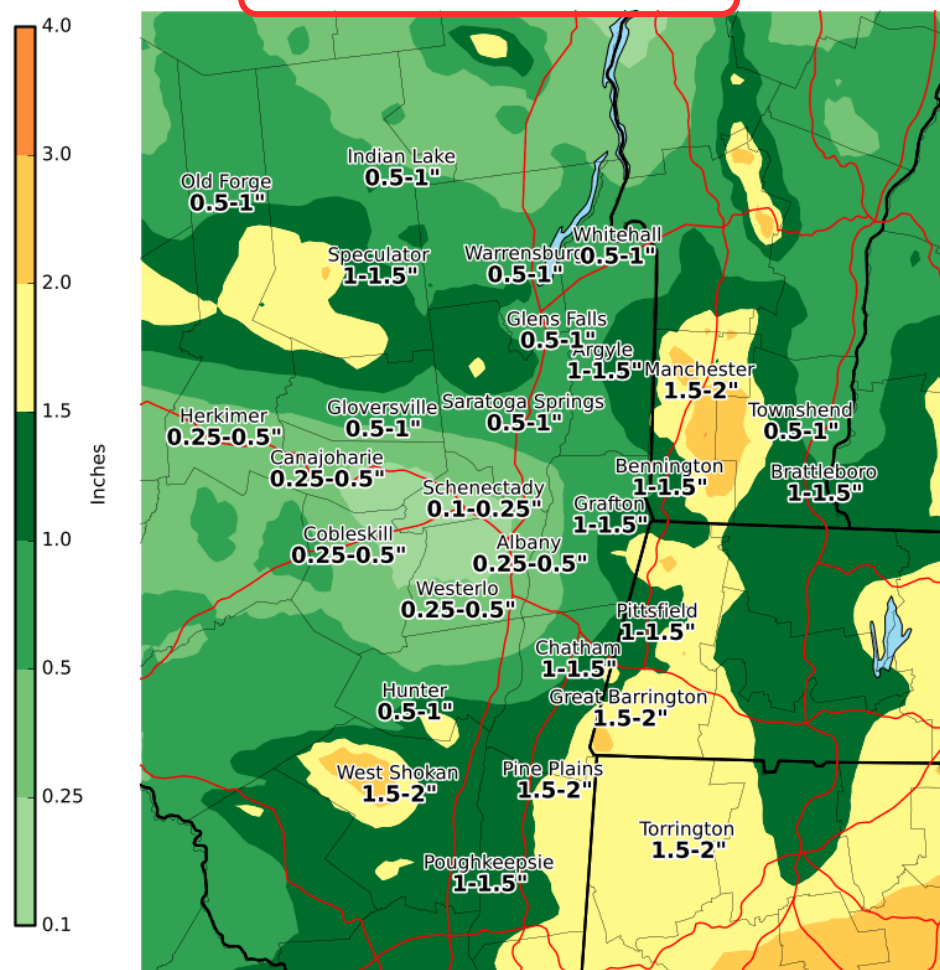


## Main Points

Hazard	Impacts	Location	Timing
<b>Dense Fog</b> 	Hazardous driving conditions due to poor visibility	Much of eastern New York and all of western New England	Through 1 AM Tuesday
<b>Rain and Snowmelt, River Rises</b> 	Runoff from rain and snow melt may cause flooding especially in blocked drainage areas. Also rises on rivers and creeks will occur with a few points approaching or possibly exceeding flood stage.	Eastern New York and western New England	Through Tuesday
<b>Light Snow</b> 	Potentially Hazardous Travel due to a light snowfall	South and east of the Capital District	Tuesday night into Wednesday morning

## Rainfall Forecast

Valid: Through Tuesday Evening



- ✓ Runoff from rainfall and snowmelt through Tuesday will cause rises on rivers and creeks
- ✓ A few points may approach or possibly exceed minor flood stage. This is most likely on the Hoosic River at Eagle Bridge NY and on the Walloomsac at Bennington VT
- ✓ Also flooding of low lying and poor drainage areas may occur especially where drainages are blocked by snow



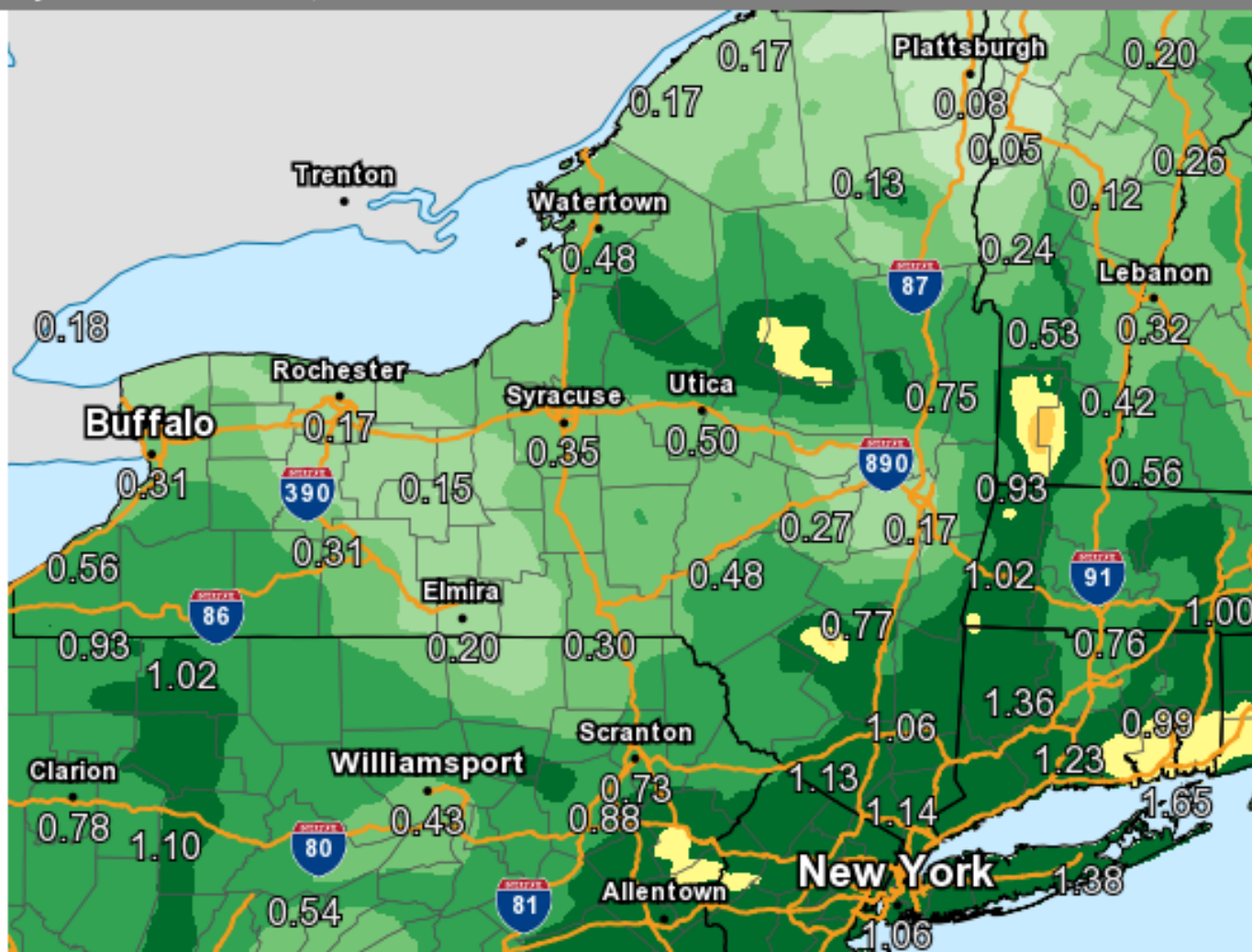

**National Weather Service**  
Albany, New York  
12/09/2019 04:30 PM EST

**Follow Us:** [f](#) [t](#) [v](#)  
[weather.gov/Albany](https://weather.gov/Albany)



# Forecast Precipitation

Valid Ending Wednesday December 11th, 2019 at 7 AM EST



Graphic Created  
December 9th, 2019  
4:18 PM EST



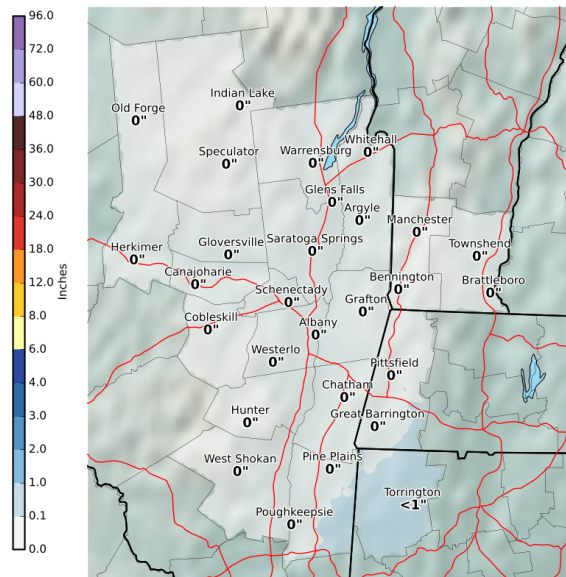


# Probabilistic Snowfall Forecast

## Expected Snowfall

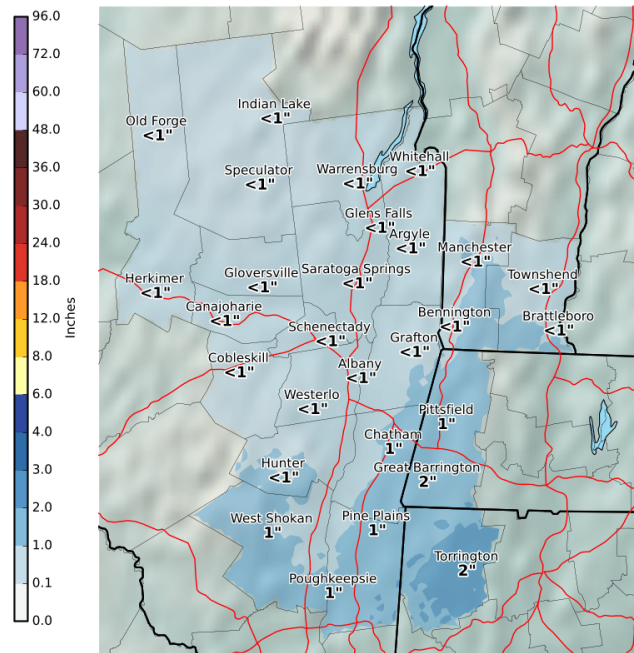
### Low End Amount

**Low End Amount - 9 in 10 Chance (90%) Of Higher Snowfall**  
Valid: 12/10/2019 01:00 PM - 12/11/2019 01:00 PM



**National Weather Service**  
Albany, New York  
12/09/2019 04:11 PM EST  
Follow Us: [f](#) [t](#) [v](#)  
weather.gov/Albany/winter

**Expected Snowfall - Official NWS Forecast**  
Valid: 12/10/2019 01:00 PM - 12/11/2019 01:00 PM

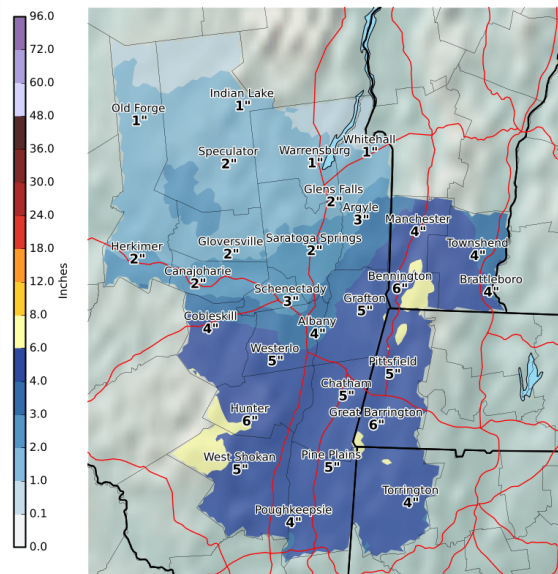


**National Weather Service**  
Albany, New York  
12/09/2019 04:11 PM EST  
Follow Us: [f](#) [t](#) [v](#)  
weather.gov/Albany/winter

[www.weather.gov/aly/winter](http://www.weather.gov/aly/winter)

### High End Amount

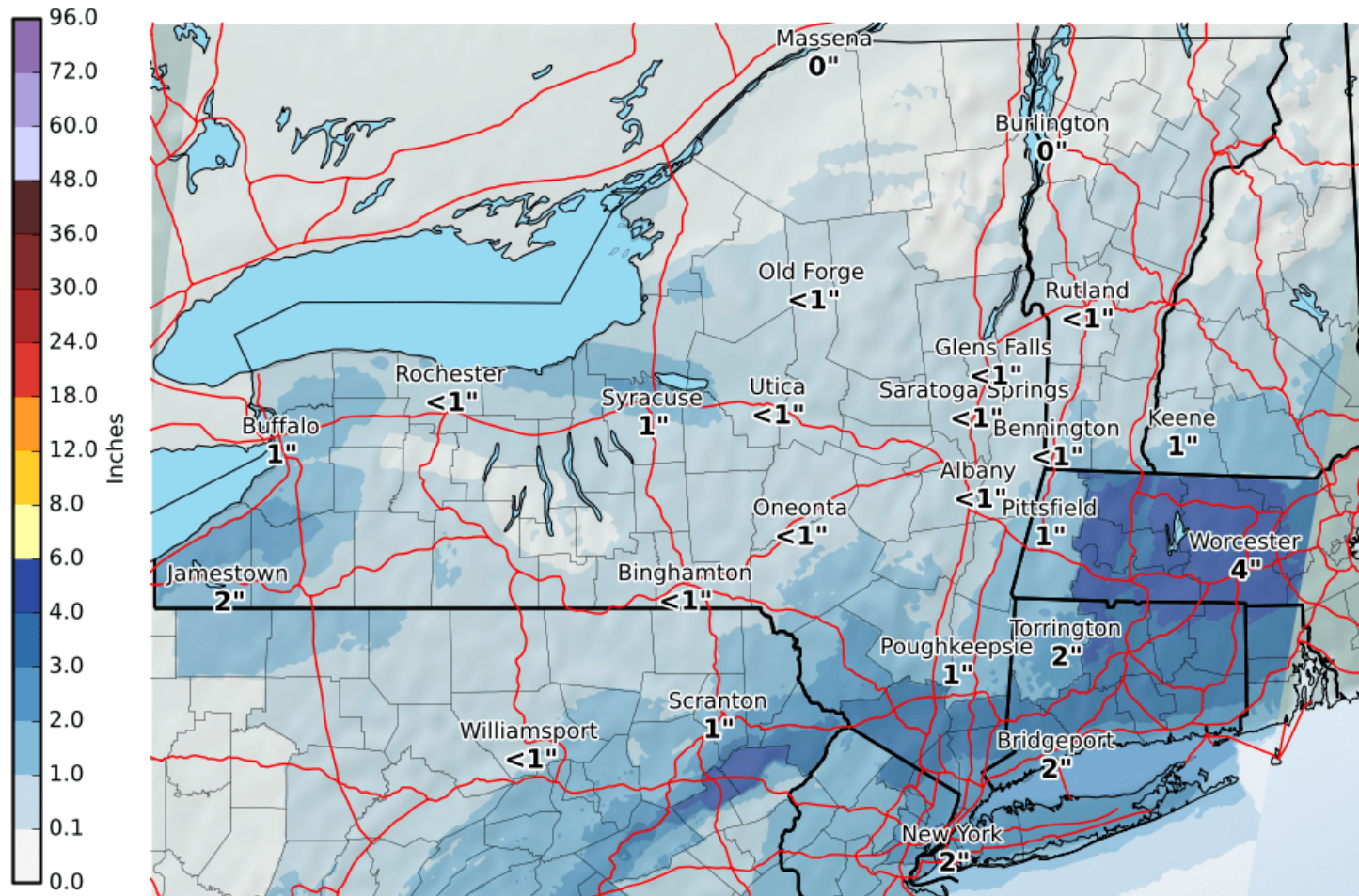
**High End Amount - 1 in 10 Chance (10%) Of Higher Snowfall**  
Valid: 12/10/2019 01:00 PM - 12/11/2019 01:00 PM



**National Weather Service**  
Albany, New York  
12/09/2019 04:11 PM EST  
Follow Us: [f](#) [t](#) [v](#)  
weather.gov/Albany/winter

## Expected Snowfall - Official NWS Forecast

Valid: 12/10/2019 01:00 PM - 12/11/2019 01:00 PM



**National Weather Service**  
**Albany, New York**  
12/09/2019 04:11 PM EST

**Follow Us:**     
[weather.gov/Albany/winter](https://weather.gov/Albany/winter)

## Event Summary

- ✓ **Dense Fog Advisory issued through 1 AM Tuesday**
  - ✓ Dense fog will cause poor visibility, resulting in hazardous travel this evening through around 1 AM Tuesday
- ✓ **Rain and Snowmelt through Tuesday with flooding possible**
  - A few river points may approach or possibly exceed minor flood stage. This is most likely on the Hoosic River at Eagle Bridge NY and on the Walloomsac at Bennington VT
  - Flooding of low lying and poor drainage areas is likely especially where drains are blocked by snow
- ✓ **Light snowfall south & east Capital District Tuesday night into Wednesday morning**
  - A period of light snow is expected Tuesday night into Wednesday
  - This could cause some slippery travel

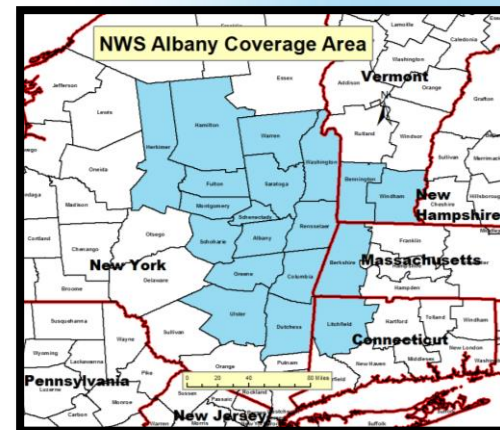


# Contact and Next Briefing Information



## Next Briefing

**When:** By 6 am Tuesday, Dec. 10  
**Method:** E-mail



**Web:**

<http://weather.gov/aly>



**E-mail:**

[Alb.stormreport@noaa.gov](mailto:Alb.stormreport@noaa.gov)



**Facebook:**

[NWSAlbany](https://www.facebook.com/NWSAlbany)



**Twitter:**

[@NWSAlbany](https://twitter.com/NWSAlbany)



**YouTube:**

[NWSAlbany](https://www.youtube.com/NWSAlbany)

**Disclaimer:** The information contained within this briefing is time-sensitive, do not use after 6 am Tuesday, Dec. 10