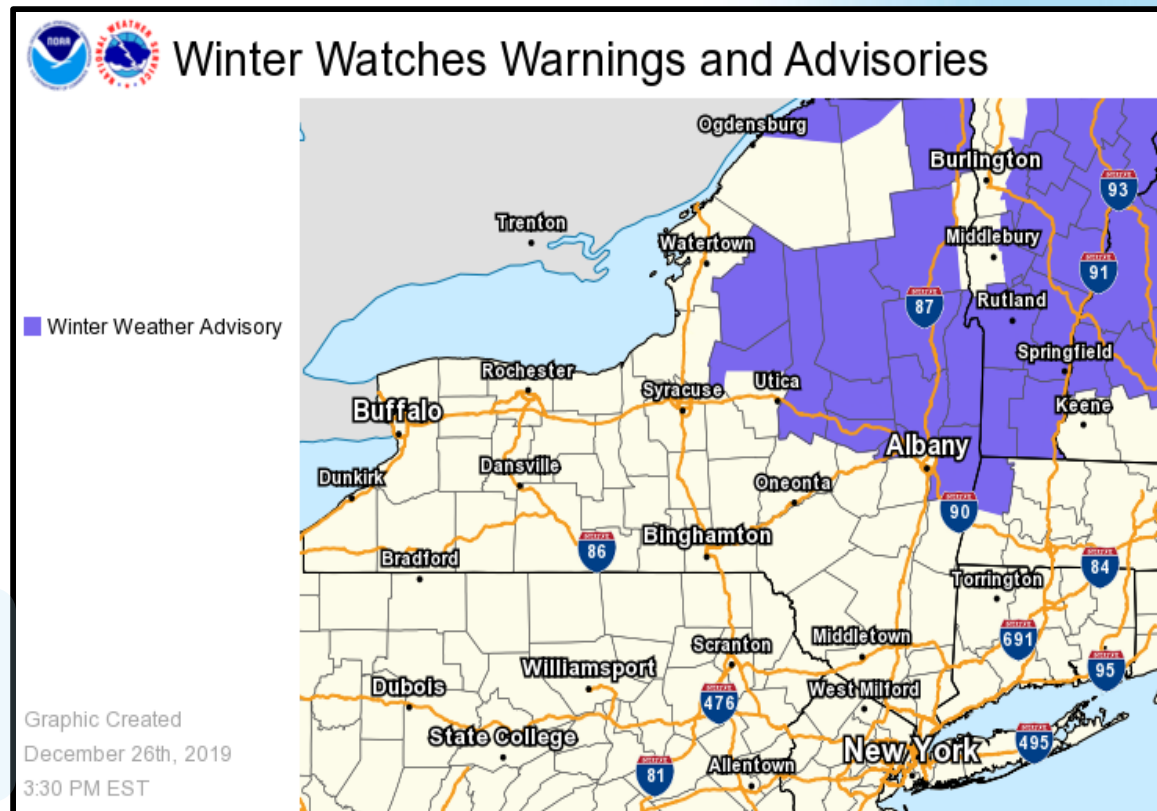


Winter Weather Advisory for Light Freezing Rain

Decision Support Briefing #2
As of: 400 pm
December 26, 2019



What Has Changed?

- ✓ Ice amounts have increased in parts of the Adirondacks. See latest ice graphic for more information.





Main Points

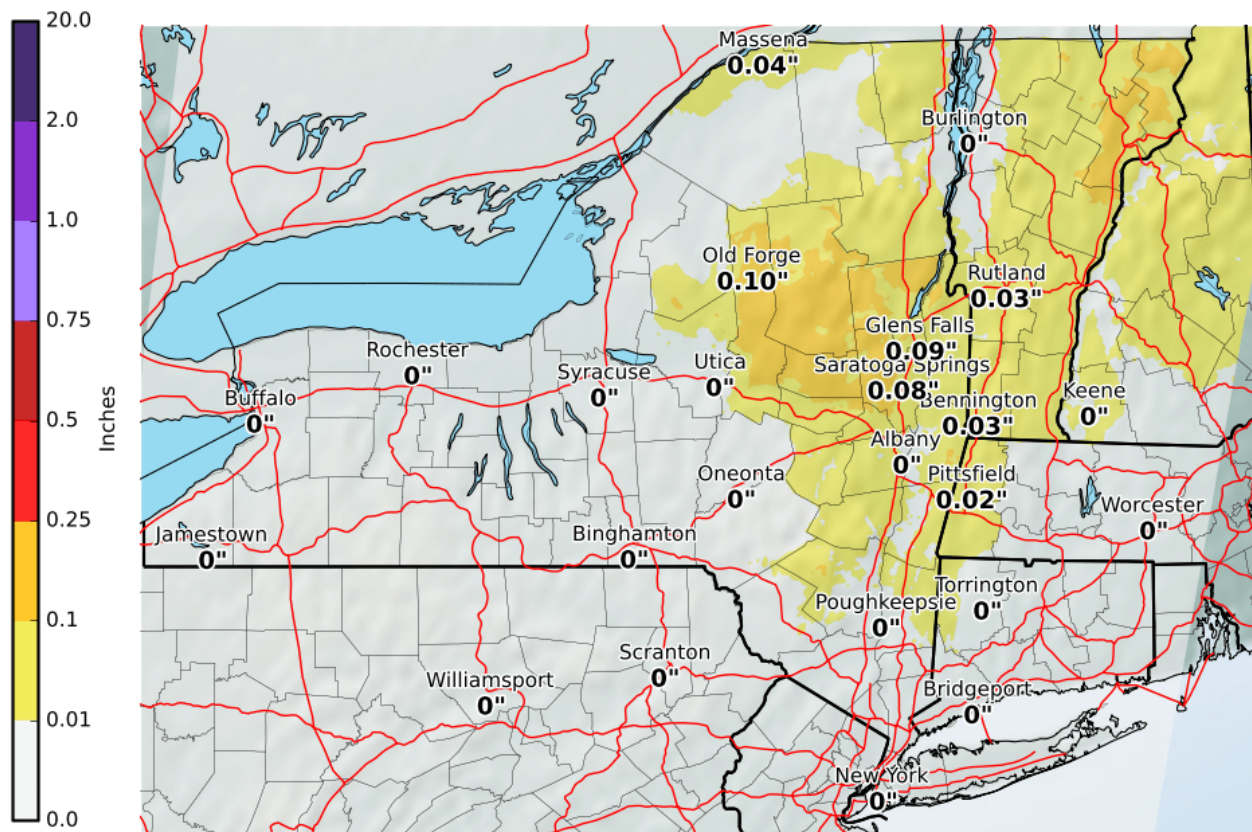
Hazard	Impacts	Location	Timing
 Wintry mix of ice and snow/sleet 	<p>Ice covered roads and slippery travel</p>	<p>Southern Adirondacks, Mohawk Valley, Lake George, Saratoga Region, northern Taconics, the northern and eastern Capital District of eastern NY, the northern Berkshires, and southern Vermont</p>	<p>10 pm tonight to 10 am Friday</p>



Expected Ice Amount

Expected Ice Accumulation- Official NWS Forecast

Valid: 12/26/2019 07:00 PM - 12/28/2019 07:00 AM



National Weather Service
Albany, New York
12/26/2019 03:46 PM EST

Follow Us:   
weather.gov/Albany/winter

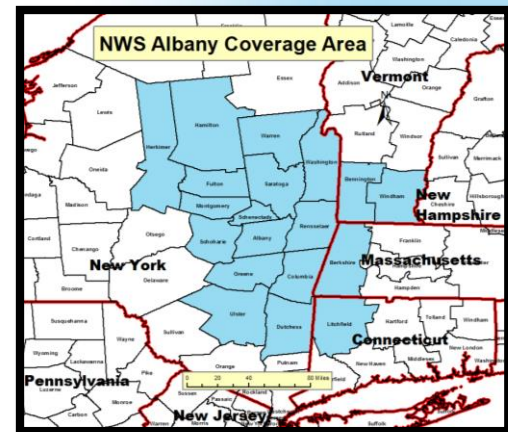
Event Summary

- ✓ **Winter Weather Advisory for the southern Adirondacks, southern Vermont, northern Berkshires, Mohawk Valley, Lake George/Saratoga region, the northern Taconics and the northern and eastern portions of the Capital District**
 - Light freezing rain possible tonight through Friday morning
 - Total ice accumulations of a light coating to 0.15 of an inch
- ✓ Untreated roads and sidewalks will become slippery
- ✓ Some pockets of freezing rain are possible outside the advisory. If the coverage and amounts become more certain, then the advisory may be expanded.

Contact and Next Briefing Information



Next Briefing
When: 6 am Friday
Method: E-mail



Web:

<http://weather.gov/alb>



E-mail:

Alb.stormreport@noaa.gov



Facebook:

[NWSAlbany](https://www.facebook.com/NWSAlbany)



Twitter:

[@NWSAlbany](https://twitter.com/NWSAlbany)



YouTube:

[NWSAlbany](https://www.youtube.com/NWSAlbany)

Disclaimer: *The information contained within this briefing is time-sensitive, do not use after 6 am Friday, Dec. 27*

