
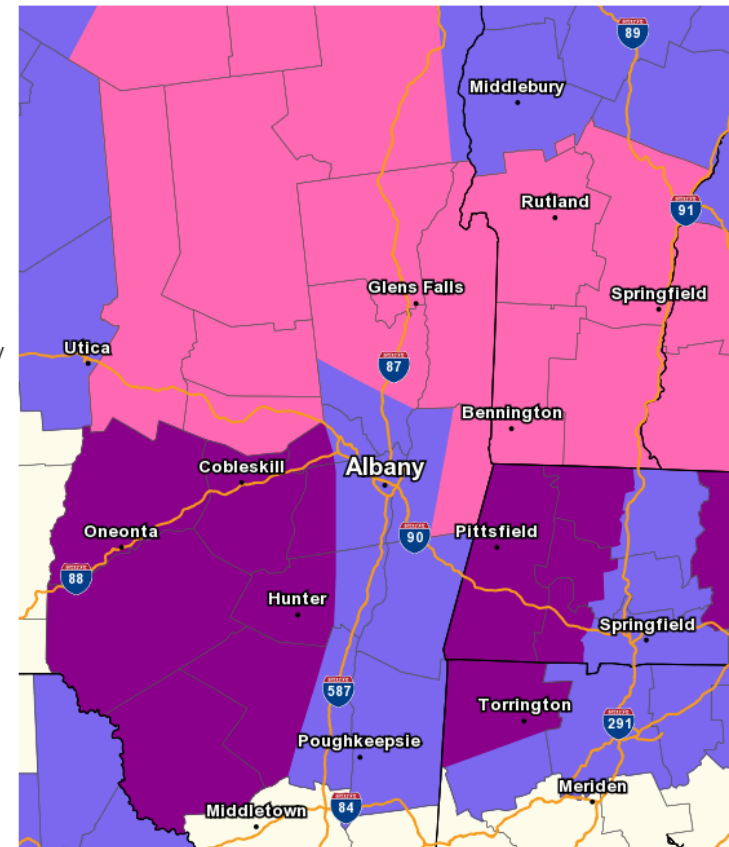


Freezing Rain, Sleet and Snow to impact area this evening into Tuesday with significant icing

Decision Support Briefing #4
As of: 4:50 PM
Sunday December 29, 2019

  **Winter Watches Warnings and Advisories**



■ Ice Storm Warning
■ Winter Storm Warning
■ Winter Weather Advisory



Graphic Created
December 29th, 2019
4:03 PM EST

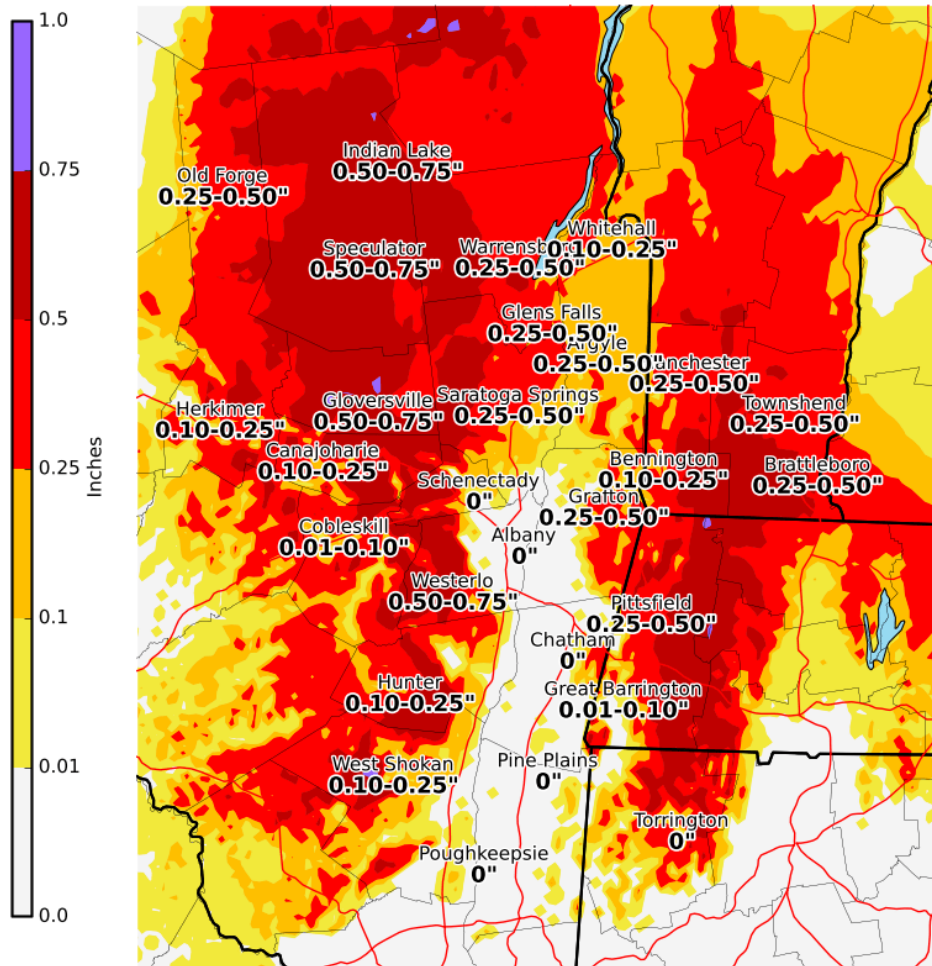
What Has Changed?
✓ No major changes

Main Points

Hazard	Impacts	Location	Timing
Ice 	Power outages and tree damage due to the ice. Travel is strongly discouraged and could be impossible.	Schoharie Valley, Helderbergs, eastern Catskills, Berkshires, northern Litchfield Hills, Western & southern Adirondacks, Mohawk Valley, southern Vermont	This evening through Monday night
	Some power outages and tree damage are possible due to the ice. Travel could be difficult.	Lake George Saratoga Region, Washington County, Taconics, Capital District, mid Hudson Valley, southern Litchfield County	This evening through Monday night
Snow/Sleet 	Any amounts of snow and sleet will to add to the potential for power outages and hazardous travel	Western & southern Adirondacks, Mohawk Valley, Lake George Saratoga Region, Washington County, northern Taconics and southern Vermont	This evening and again late Monday into Tuesday

Expected Ice Accumulation- Official NWS Forecast

Valid: 12/29/2019 01:00 PM - 12/31/2019 07:00 PM EST

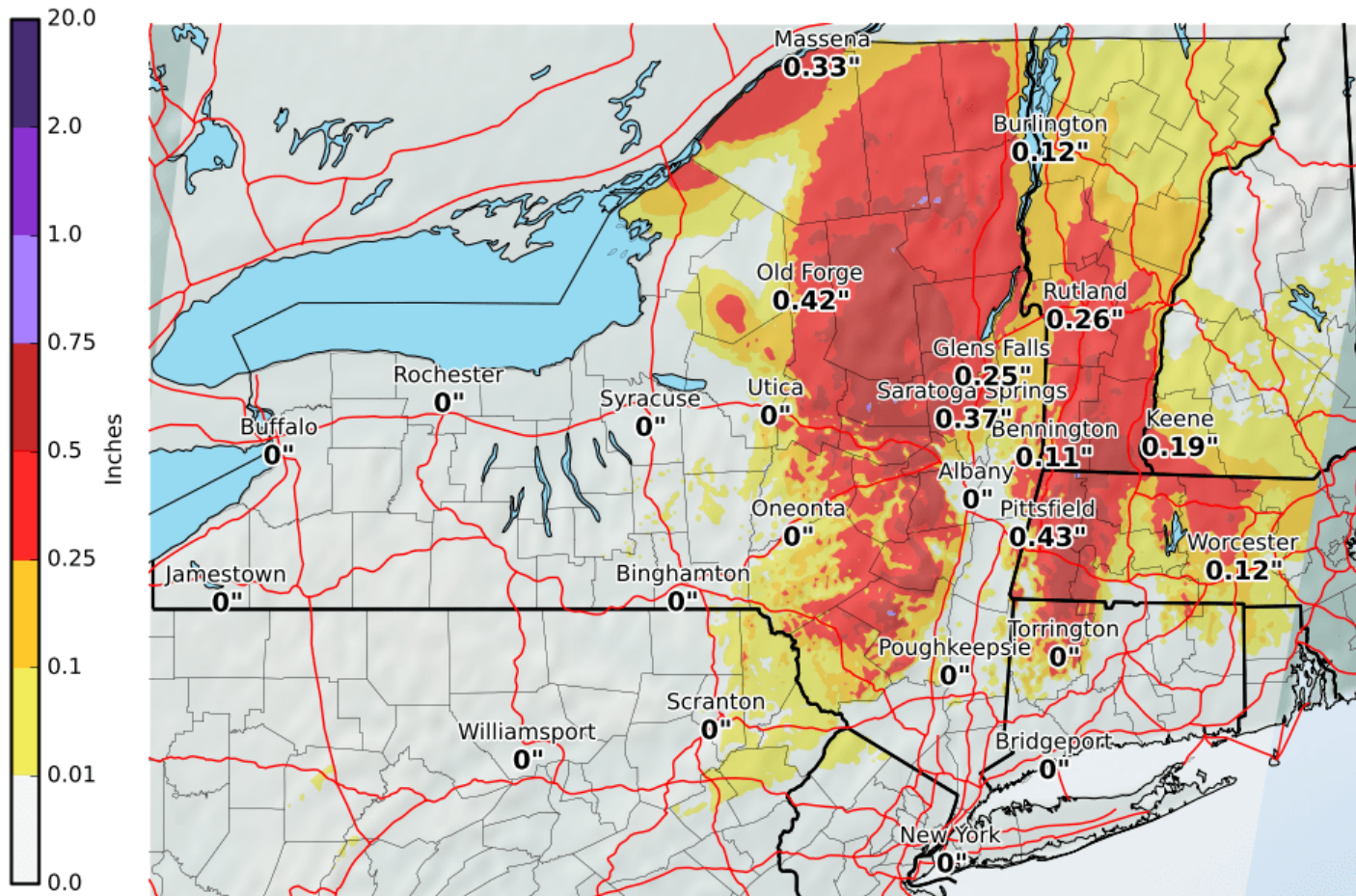


Impacts:

- ✓ Power outages and tree damage due to the ice
- ✓ Travel is strongly discouraged and could be impossible
- ✓ Impacting both the morning and evening commutes Monday

Expected Ice Accumulation- Official NWS Forecast

Valid: 12/29/2019 01:00 PM - 12/31/2019 07:00 PM



National Weather Service
Albany, New York
12/29/2019 03:42 PM EST

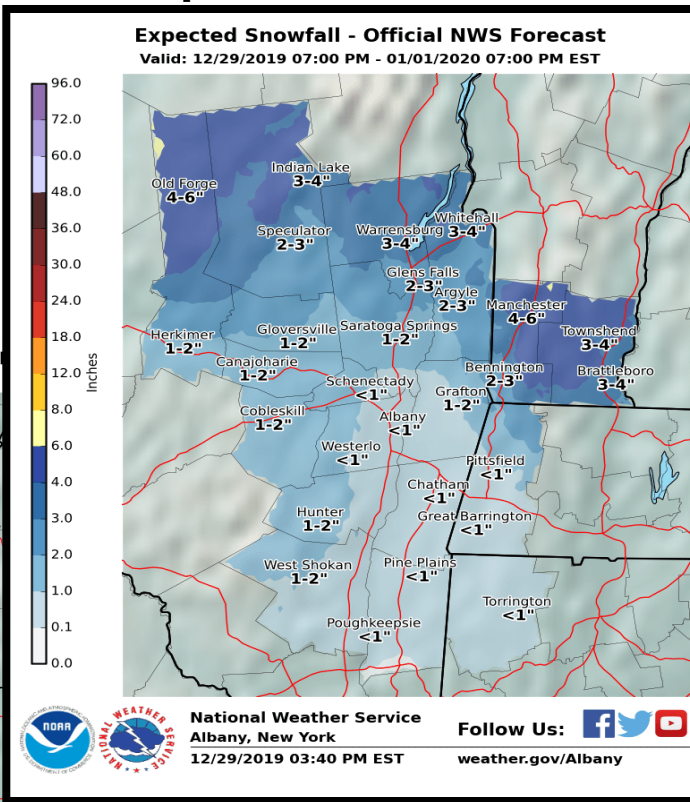
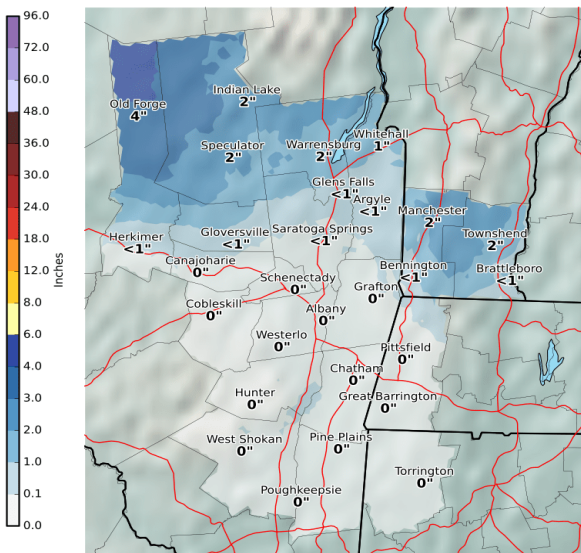
Follow Us:   
weather.gov/Albany/winter

Probabilistic Snow/Sleet Forecast

Expected Snow/Sleet

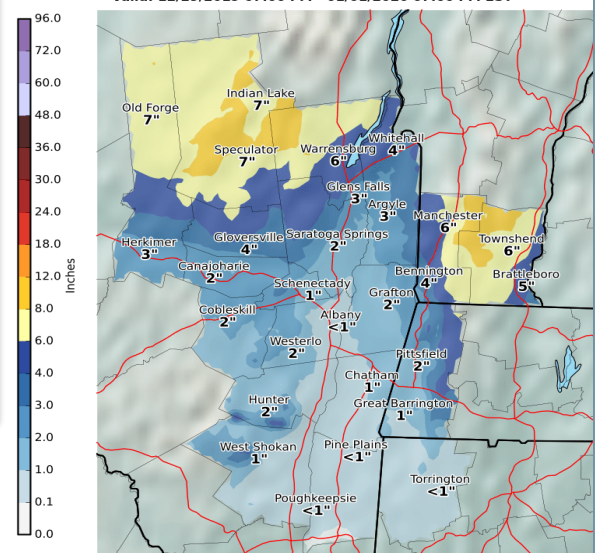
Low End Amount

Low End Amount - 9 in 10 Chance (90%) Of Higher Snowfall
Valid: 12/29/2019 07:00 PM - 01/01/2020 07:00 PM EST



High End Amount

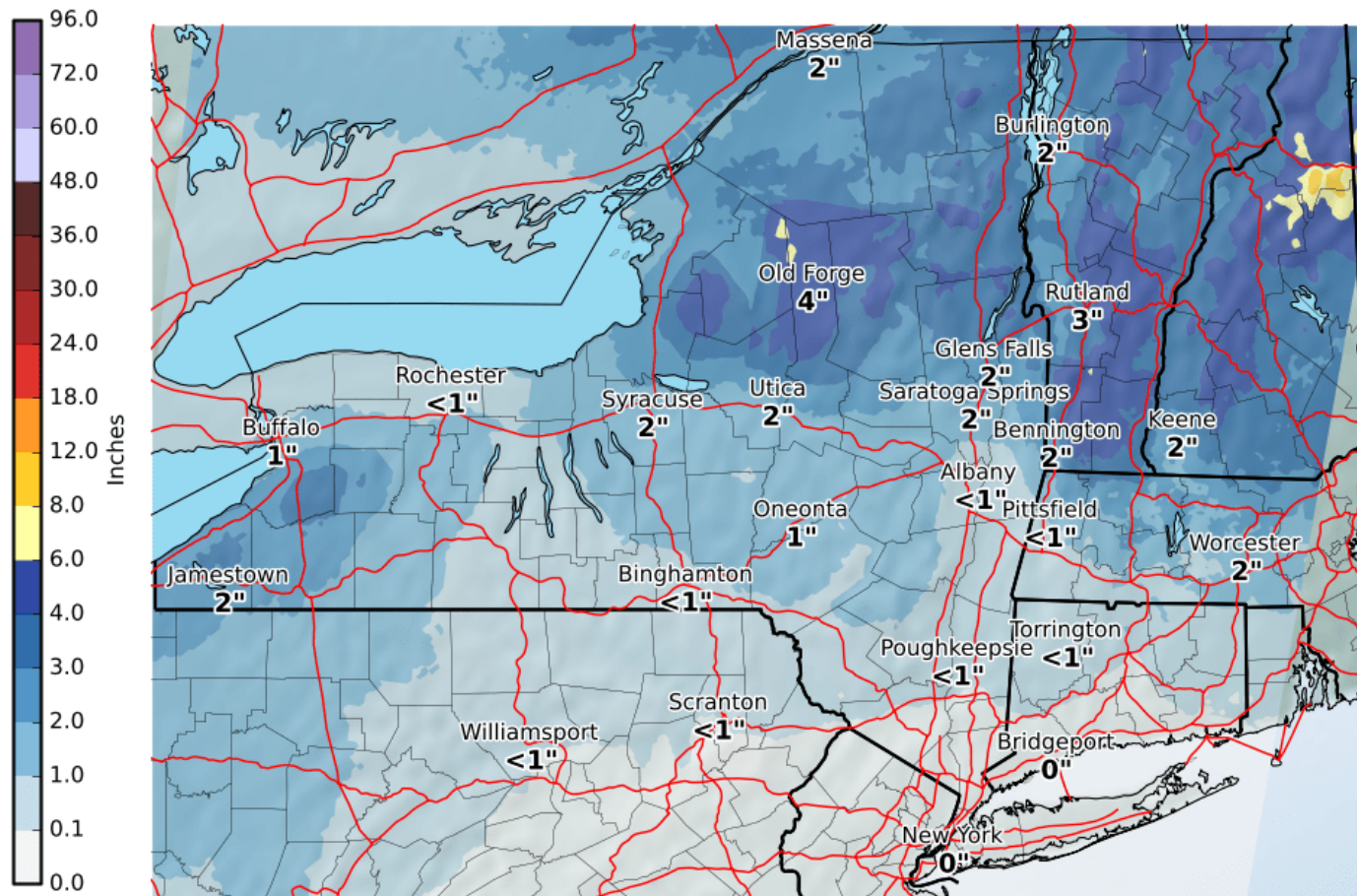
High End Amount - 1 in 10 Chance (10%) Of Higher Snowfall
Valid: 12/29/2019 07:00 PM - 01/01/2020 07:00 PM EST



www.weather.gov/aly/winter

Expected Snowfall - Official NWS Forecast

Valid: 12/29/2019 07:00 PM - 01/01/2020 07:00 PM EST



Any amounts of snow and sleet will add to the potential for power outages and hazardous travel

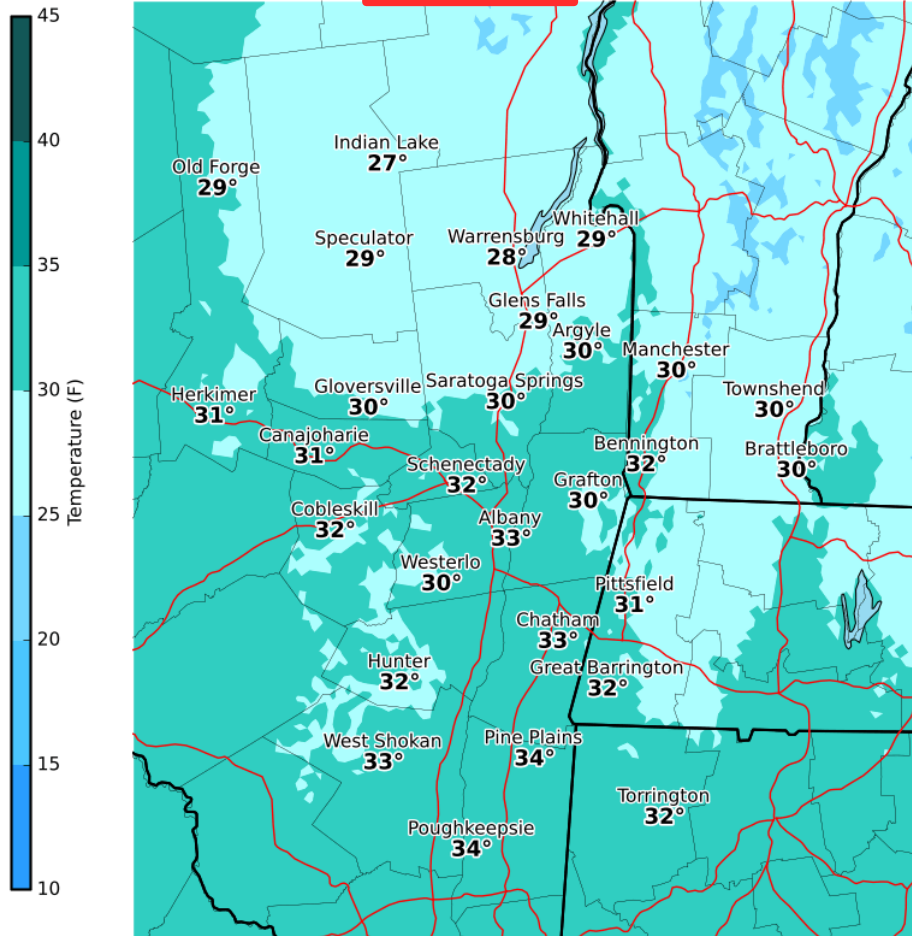


National Weather Service
Albany, New York
12/29/2019 03:40 PM EST

Follow Us:   
weather.gov/Albany

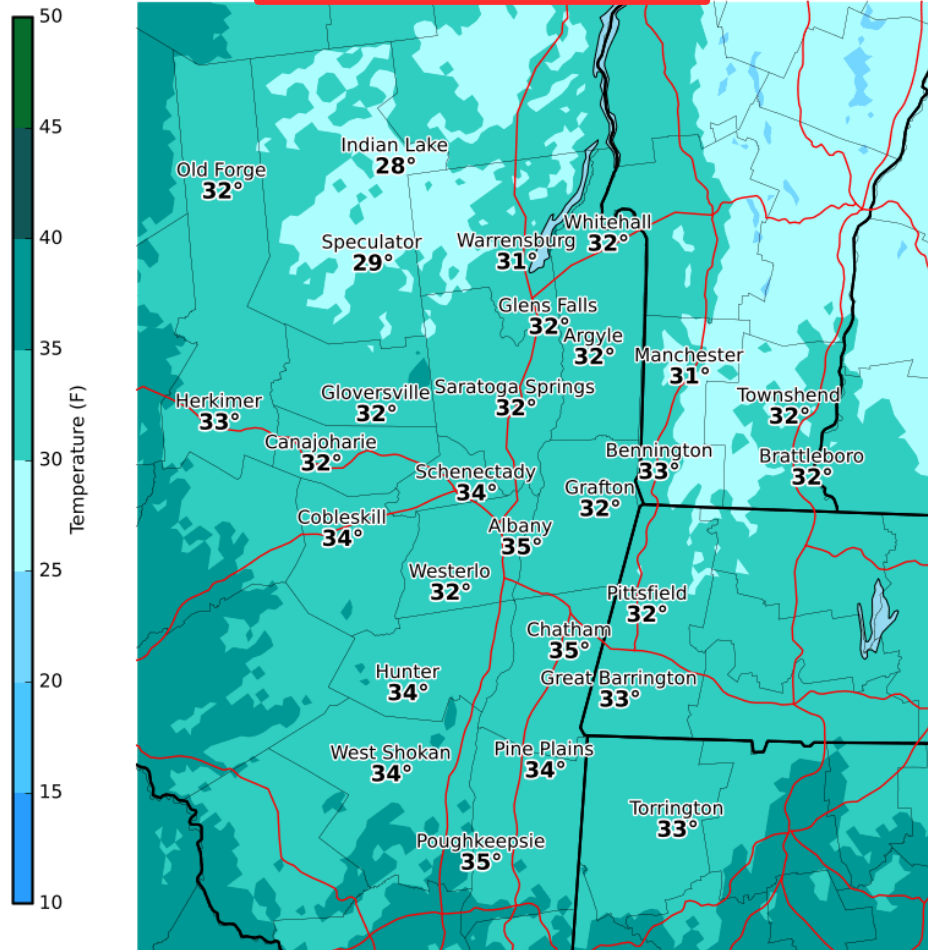
Lows

Valid: Tonight



Highs

Valid: Monday, December 30, 2019



National Weather Service
Albany, New York

12/29/2019 04:13 PM EST

Follow Us:



weather.gov/Albany

National Weather Service
Albany, New York

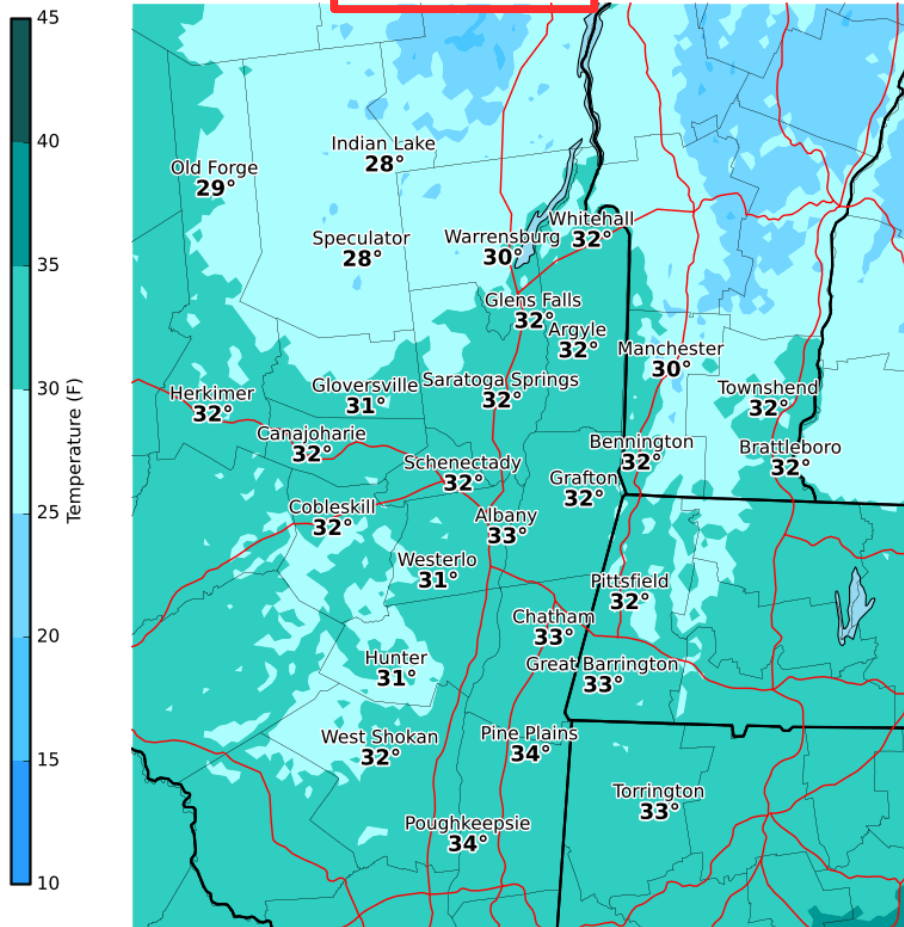
12/29/2019 04:15 PM EST

Follow Us:

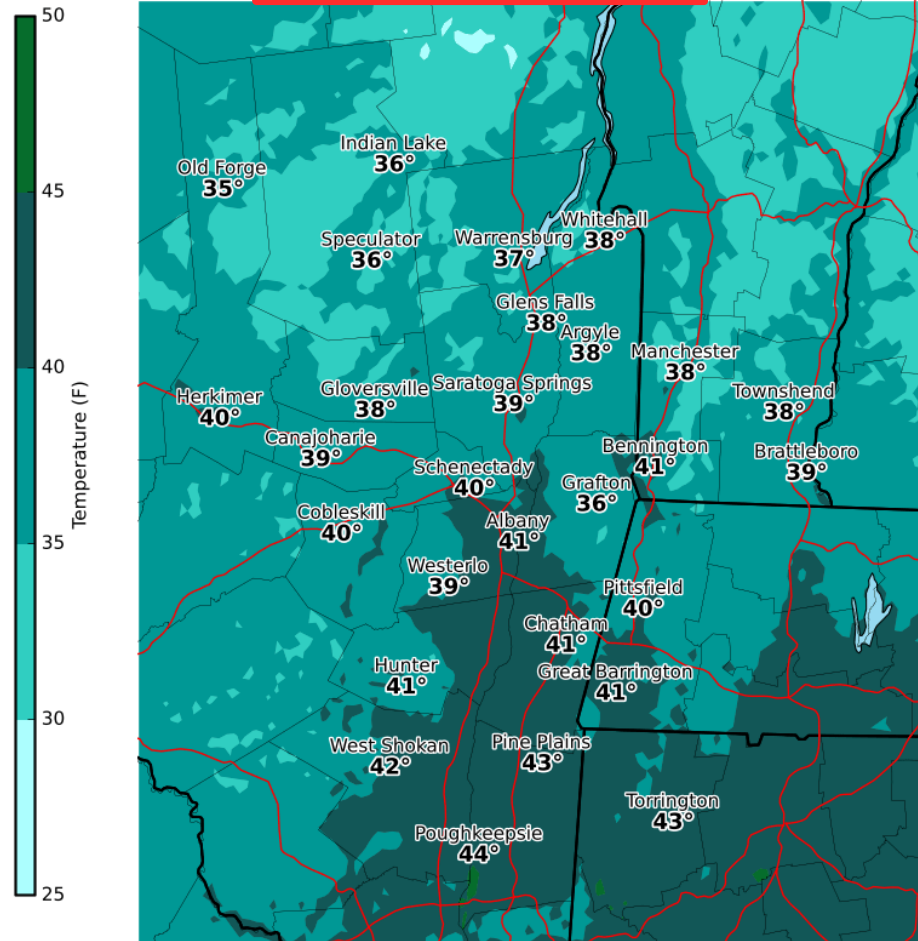


weather.gov/Albany

Lows
Valid: Monday night



Highs
Valid: Tuesday, December 31, 2019



National Weather Service
Albany, New York

12/29/2019 04:16 PM EST

Follow Us: [f](#) [t](#) [y](#)
weather.gov/Albany

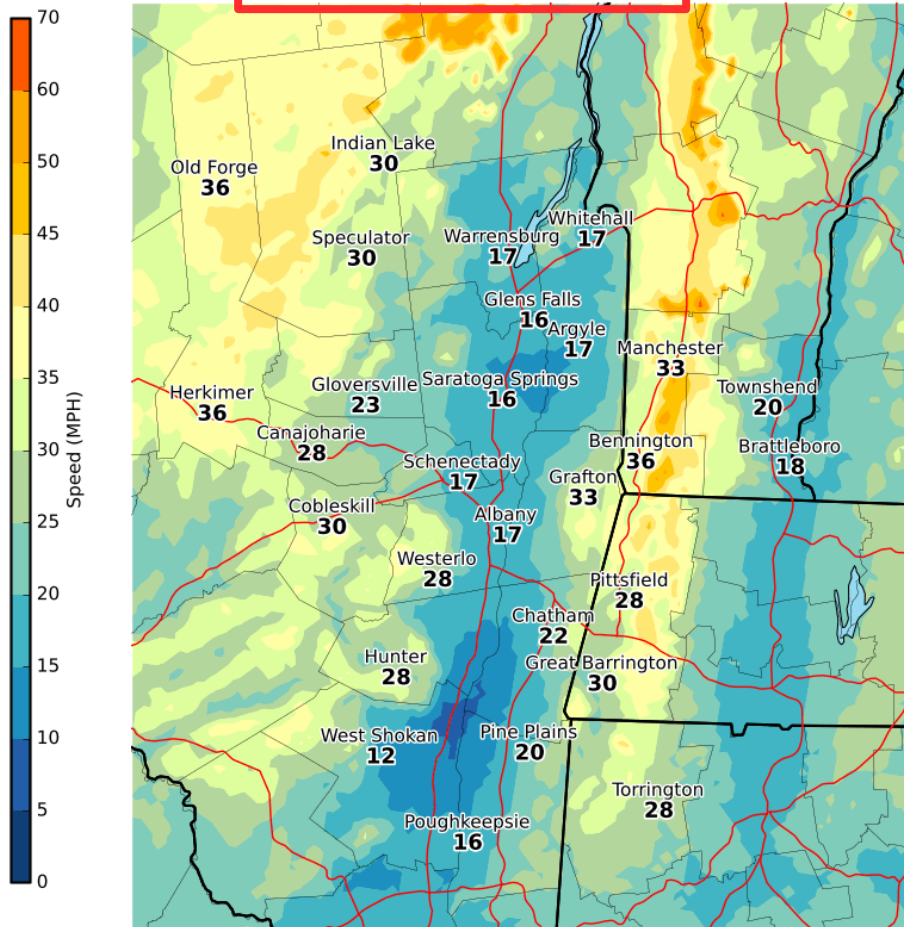
National Weather Service
Albany, New York

12/29/2019 04:17 PM EST

Follow Us: [f](#) [t](#) [y](#)
weather.gov/Albany

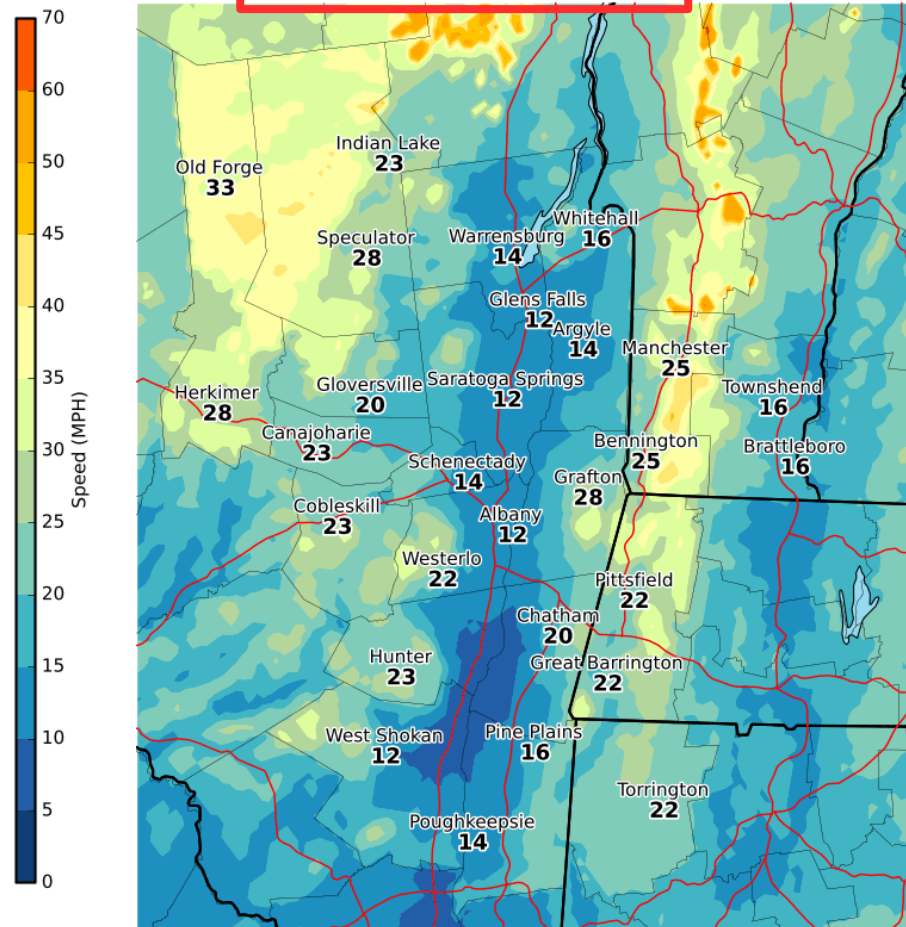
Peak Wind Gusts

Valid: Monday 7 am to 7 pm



Peak Wind Gusts

Valid: Monday 7 pm to Tuesday 7 am



National Weather Service
Albany, New York

12/29/2019 04:19 PM EST

Follow Us:



weather.gov/Albany

National Weather Service
Albany, New York

12/29/2019 04:20 PM EST

Follow Us:



weather.gov/Albany

Event Summary

Freezing Rain, Sleet and Snow to impact area this evening into Tuesday with significant icing

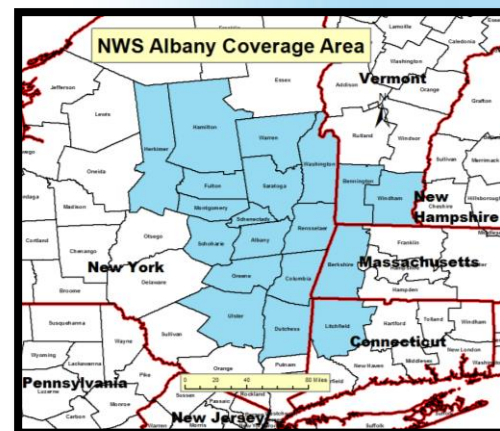
- ✓ **Confidence:** High in mixed precipitation impacting travel and resulting in power outages in the Warning areas. Moderate in ice, sleet, and snow amounts and location of greatest impacts.
- ✓ **Impact Period:** This Evening through Tuesday Morning
- ✓ **Greatest Ice Accumulations:** After midnight tonight through Monday morning
- ✓ **Hazardous to Impossible Travel** impacting both the morning and evening commutes Monday and possibly the morning commute Tuesday, especially in the Warning areas
- ✓ **Power outages and tree damage** likely in the Warning areas. Wind gusts of 30-40 mph possible Monday.

Contact and Next Briefing Information



Next Briefing

When: By 6 AM Monday, Dec 30
Method: E-mail



Web:

<http://weather.gov/aly>



E-mail:

Alb.stormreport@noaa.gov



Facebook:

[NWSAlbany](https://www.facebook.com/NWSAlbany)



Twitter:

[@NWSAlbany](https://twitter.com/NWSAlbany)



YouTube:

[NWSAlbany](https://www.youtube.com/NWSAlbany)

Disclaimer: The information contained within this briefing is time-sensitive, do not use after 6 AM Monday, Dec 30

