

# Flood Watch for Mohawk Valley/Adirondacks

**Decision Support Briefing # 2**  
**As of: 4:15 PM January 10, 2020**



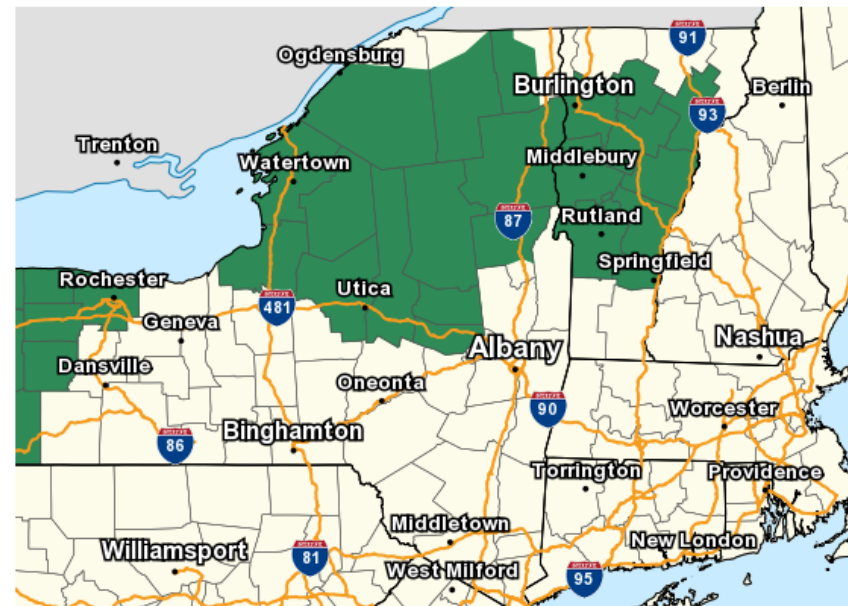
## What Has Changed?

✓ Winter Weather Advisory has ended



Flood Watches Warnings and Advisories

■ Flood Watch




Graphic Created  
January 10th, 2020  
3:30 PM EST





# Main Points

Hazard	Impacts	Location	Timing
<b>Flooding</b> 	<p>The combination of heavy rainfall and snow melt could result in urban/poor drainage flooding and minor river flooding</p>	<p>Herkimer, Fulton, Montgomery, Hamilton and northern Warren counties</p>	<p>6 PM Saturday to 6 PM Sunday</p>






**National Weather Service**  
**Albany, New York**  
**01/10/2020 03:41 PM EST**

**Follow Us:**     
**[weather.gov/Albany](http://weather.gov/Albany)**

## Event Summary – Flood Watch

- ✓ Confidence is **HIGH** that this event will occur and **MODERATE** on expected impacts
- ✓ Period of greatest impact: Saturday night through Sunday morning for flooding



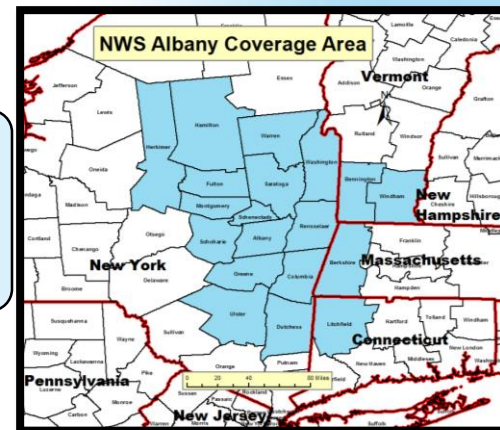
Heavy rainfall combined with snow melt could result in urban/poor drainage flooding and minor river flooding, especially Saturday night into Sunday.



# Contact and Next Briefing Information



**Next Briefing**  
*When: By 6 AM Jan 11th*  
*Method: E-mail*



**Web:**

<http://weather.gov/aly>



**E-mail:**

[Alb.stormreport@noaa.gov](mailto:Alb.stormreport@noaa.gov)



**Facebook:**

[NWSAlbany](https://www.facebook.com/NWSAlbany)



**Twitter:**

[@NWSAlbany](https://twitter.com/NWSAlbany)



**YouTube:**

[NWSAlbany](https://www.youtube.com/NWSAlbany)

**Disclaimer:** *The information contained within this briefing is time-sensitive, do not use after 6 AM Saturday, January 11<sup>th</sup>*