

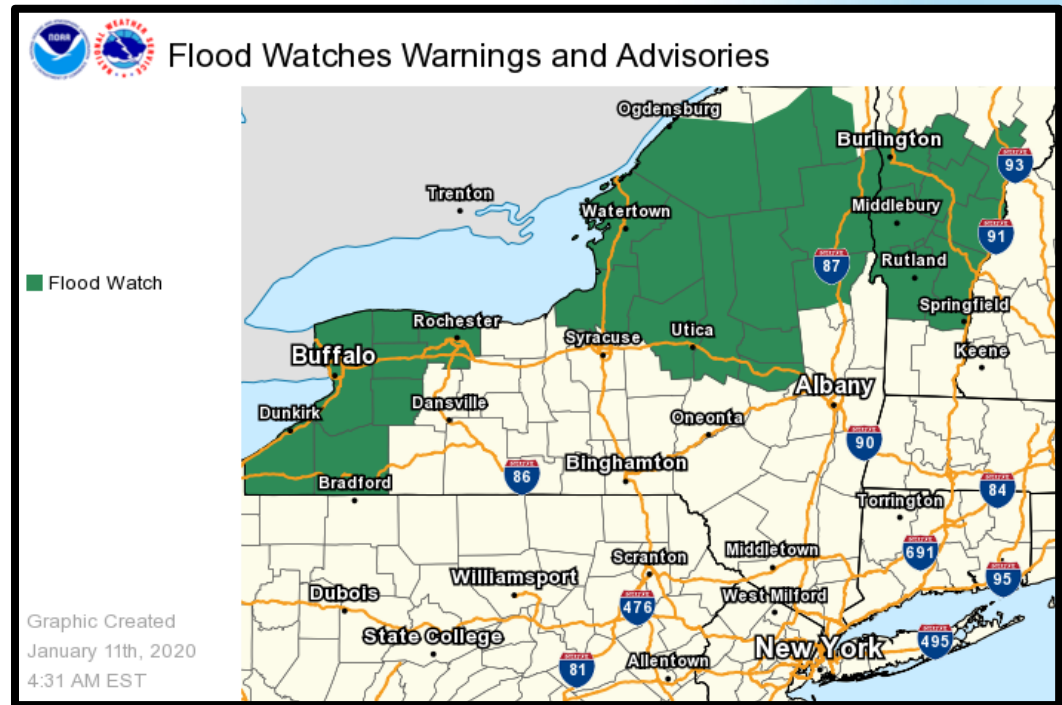
Flood Watch for Mohawk Valley/Adirondacks

Decision Support Briefing # 3
As of: 5:00 AM January 11, 2020




What Has Changed?

✓ Nothing has changed





Main Points

Hazard	Impacts	Location	Timing
Flooding 	<p>The combination of heavy rainfall and snow melt could result in urban/poor drainage flooding and minor river flooding</p>	<p>Herkimer, Fulton, Montgomery, Hamilton and northern Warren counties</p>	<p>6 PM today to 6 PM Sunday</p>

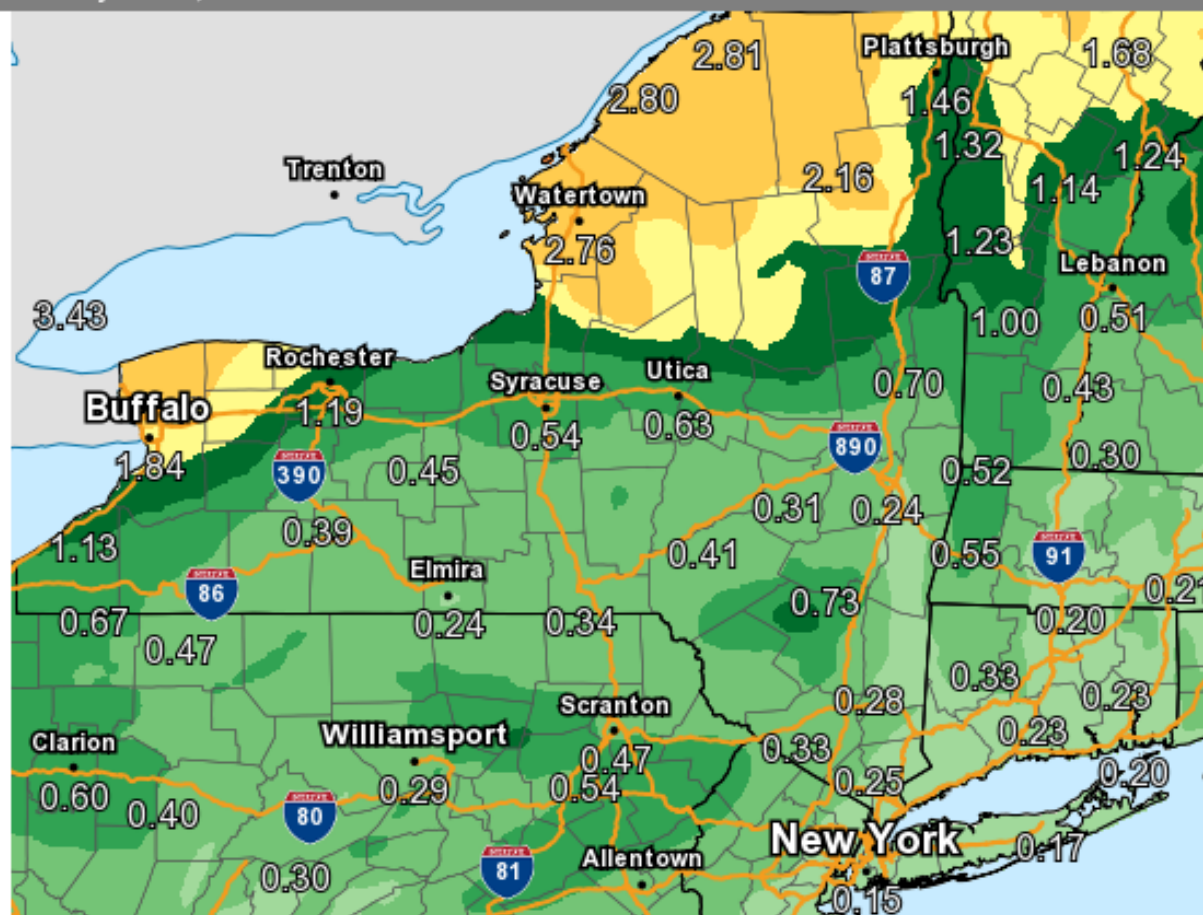




Forecast Precipitation

Valid Ending Sunday January 12th, 2020 at 7 PM EST

- Up to 0.1 inch
- 0.1 to 0.25 inches
- 0.25 to 0.5 inches
- 0.5 to 1.0 inches
- 1.0 to 1.5 inches
- 1.5 to 2.0 inches
- 2.0 to 3.0 inches
- 3.0 to 4.0 inches
- 4.0 to 6.0 inches
- 6.0 to 8.0 inches
- 8.0 to 10.0 inches
- 10.0 to 15.0 inches
- 15.0 to 20.0 inches
- 20.0 to 30.0 inches
- 30.0 to 50.0 inches




Graphic Created
January 11th, 2020
4:32 AM EST



Event Summary – Flood Watch

- ✓ Confidence is **HIGH** that this event will occur and **MODERATE** on expected impacts
- ✓ Period of greatest impact: Tonight through Sunday morning for flooding

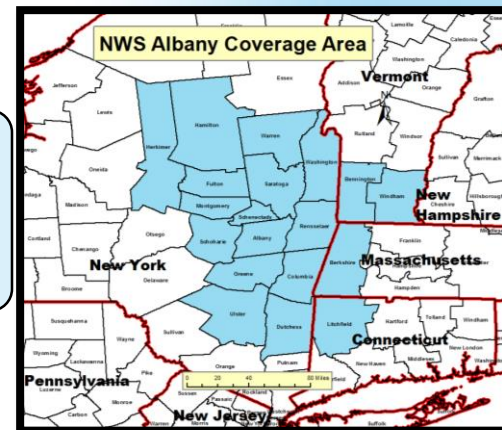


Heavy rainfall combined with snow melt could result in urban/poor drainage flooding and minor river flooding, especially tonight into Sunday. Gusty southerly winds may also cause more snow melt.

Contact and Next Briefing Information



Next Briefing
When: By 6 PM Jan 11th
Method: E-mail



Web:

<http://weather.gov/aly>



E-mail:

Alb.stormreport@noaa.gov



Facebook:

[NWSAlbany](https://www.facebook.com/NWSAlbany)



Twitter:

[@NWSAlbany](https://twitter.com/NWSAlbany)



YouTube:

[NWSAlbany](https://www.youtube.com/NWSAlbany)

Disclaimer: *The information contained within this briefing is time-sensitive, do not use after 6 PM Saturday, January 11th*