



# HURRICANE DORIAN BRIEFING

5:00 PM EDT

Monday, September 2, 2019

Prepared by: *WFO Boston/Norton, MA*

**What has changed:** Initial briefing

**Next Briefing:** 5:00 PM EDT Tuesday

**Disclaimer:** The information contained within is time-sensitive. Do not use after 5:00 PM EDT Tuesday.








# Situation Overview

Hurricane Dorian



Boston/Norton, MA  
WEATHER FORECAST OFFICE

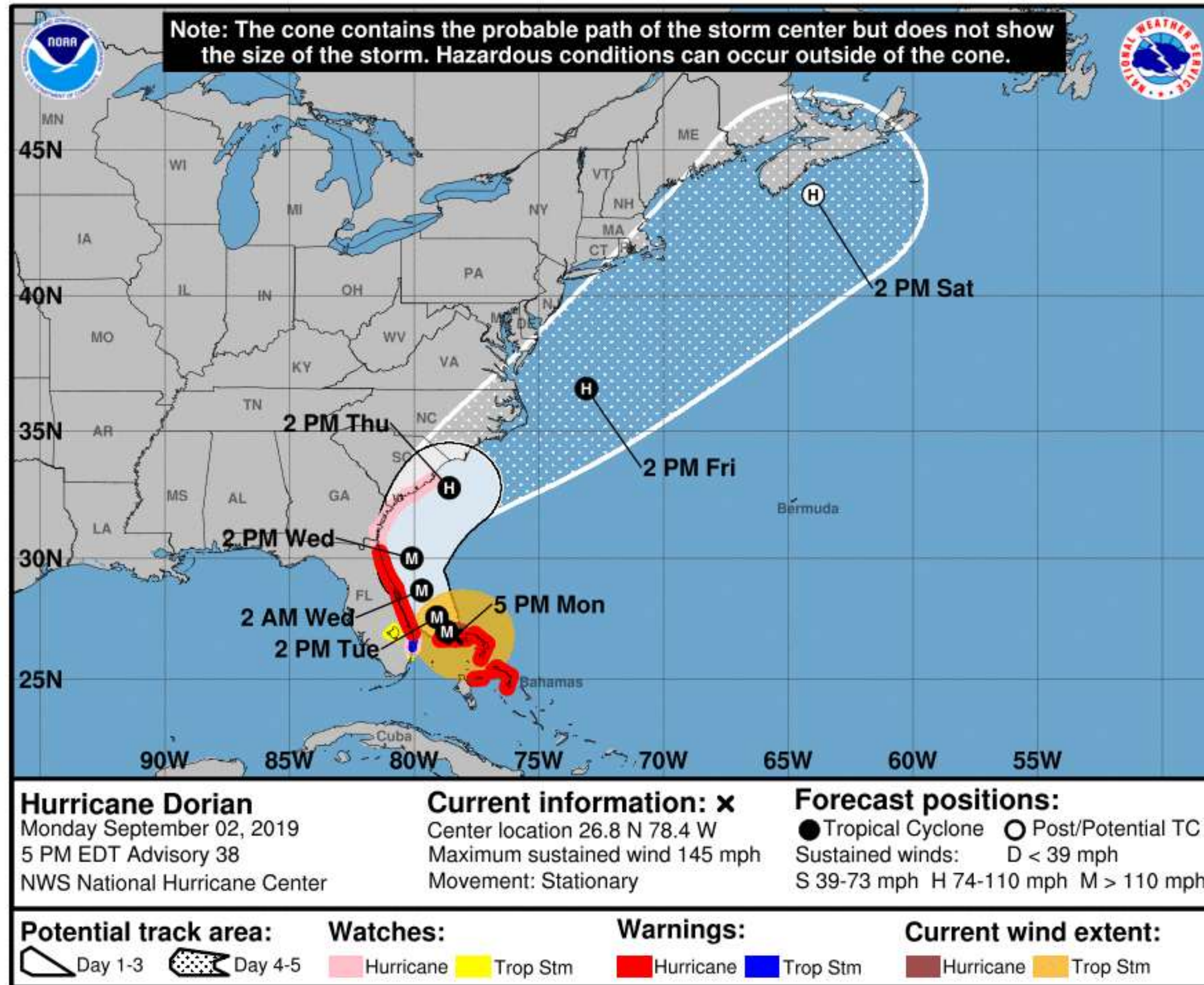
Hazard	Impacts	Location	Timing
<b>Wind</b> 	There is a risk for isolated minor wind damage.	Cape and islands	Friday into Friday Night
<b>Storm Surge/ Inundation</b> 	There is the potential for minor inundation in spots.	The usually vulnerable south-facing, ocean-exposed portions of the coast	Friday into Friday Night
<b>Flooding Rain</b> 	There is the potential for significant amounts of rainfall that could lead to some flooding	Cape and islands	Friday into Friday Night
<b>Tornado</b> 	There is a minimal risk for tornadoes	Cape and islands	Friday into Friday Night
<b>Marine</b> 	There is the potential for very dangerous conditions.	Mainly across the outermost coastal waters of MA, especially south and east of Nantucket	Friday into Friday Night

# Situation Overview

## Hurricane Dorian



Boston/Norton, MA  
WEATHER FORECAST OFFICE



### New Information

- Initial briefing

### Immediate Concerns

- None

### Long-Term Concerns

- Rip current threat late Wednesday into Saturday
- Potential wind impacts, mainly for the outer Cape and Nantucket
- More significant wind impacts on the coastal waters

**NOTE:** Do not focus on the exact track. Impacts can occur well outside the area enclosed by the cone.

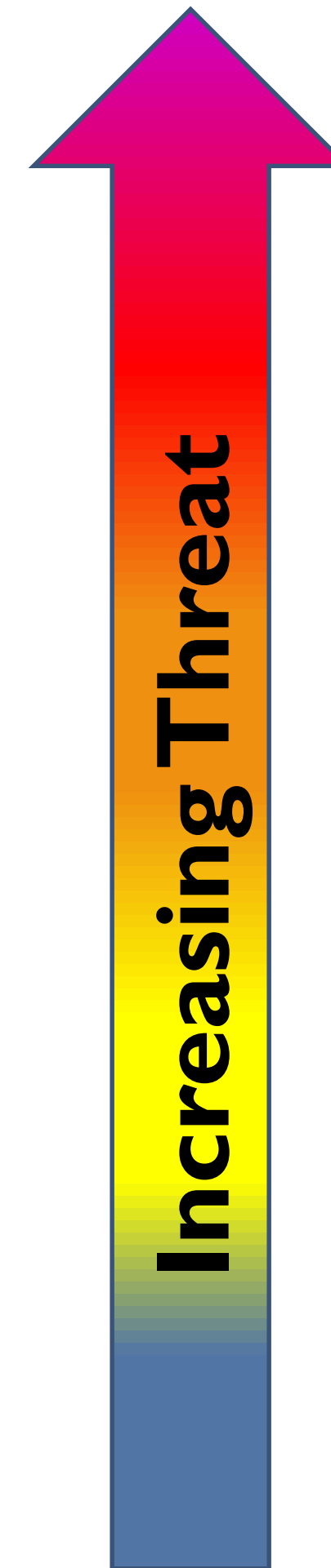
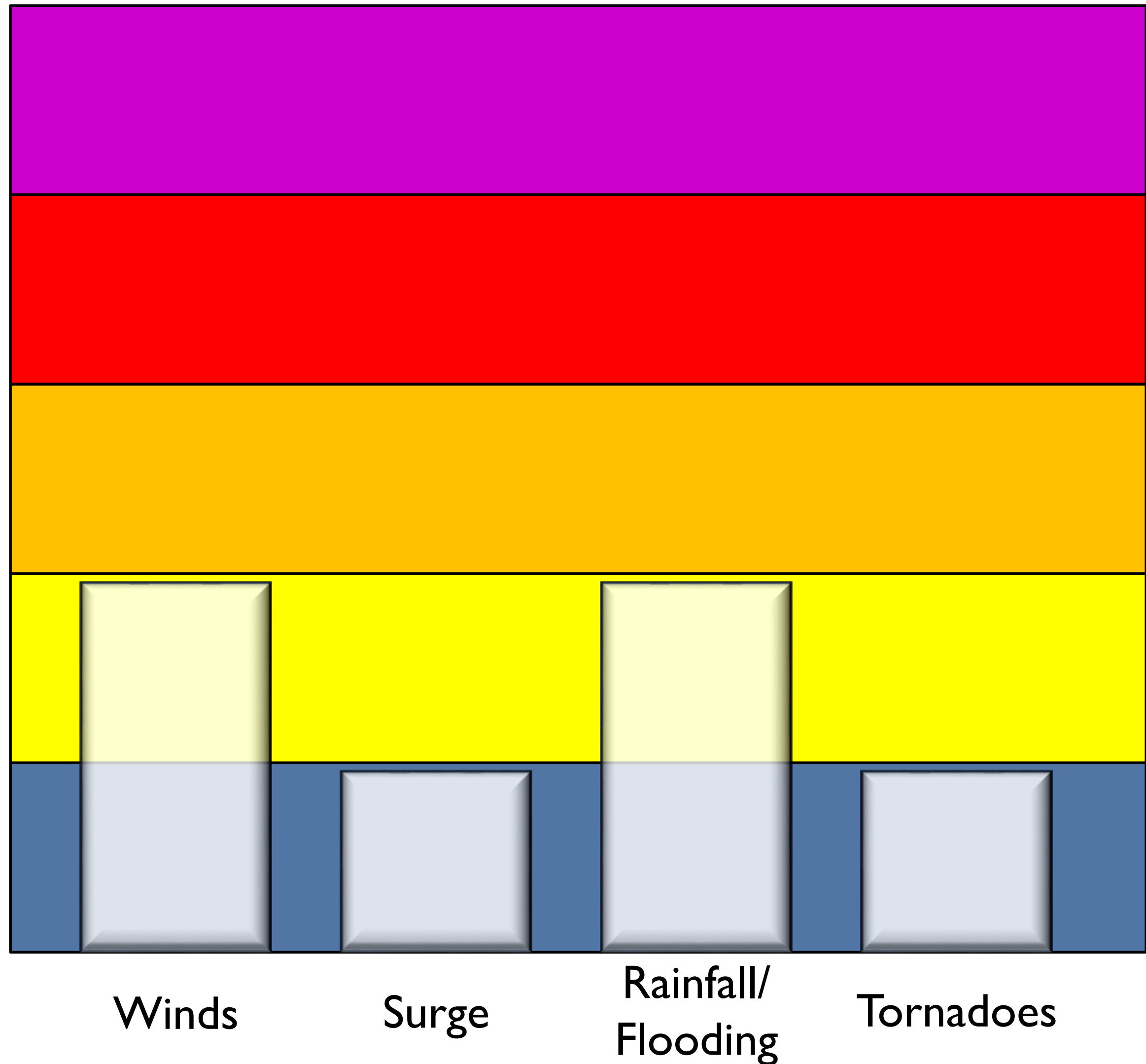
# Threat Levels

Hurricane Dorian

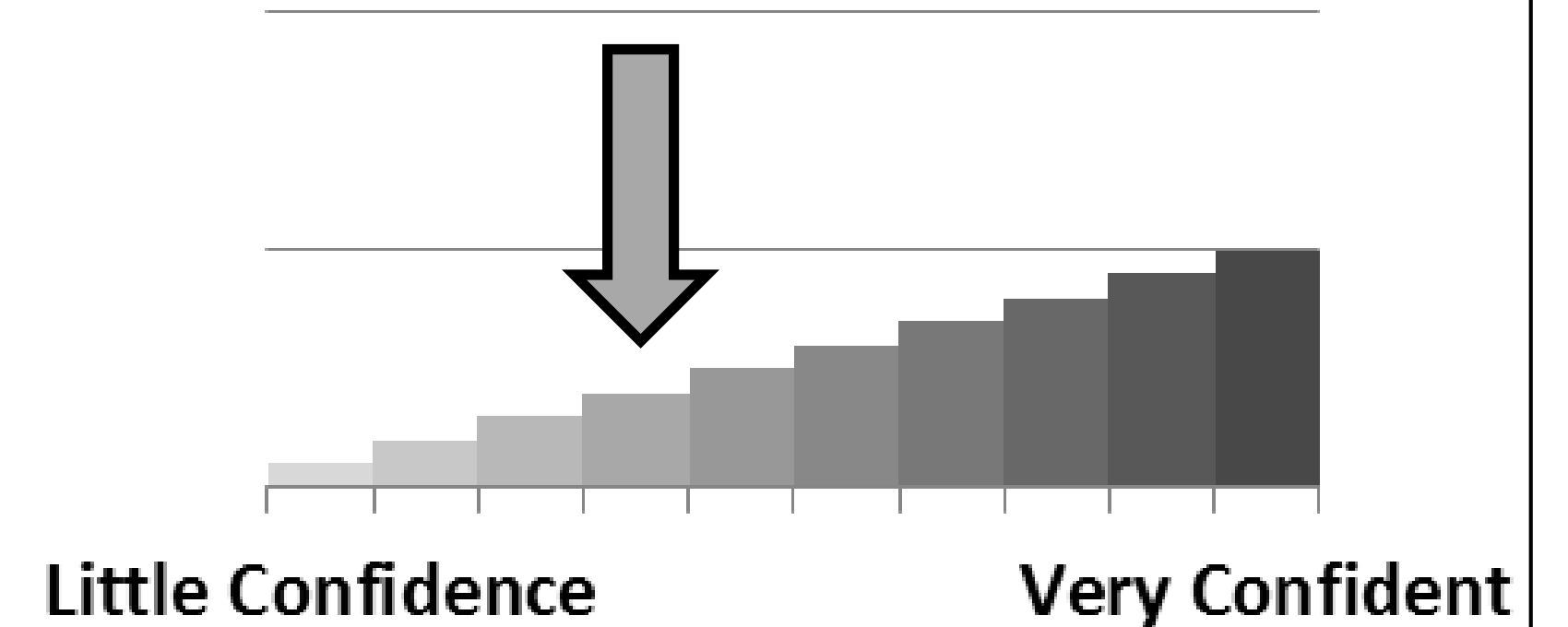


Boston/Norton, MA

WEATHER FORECAST OFFICE



## Forecast Confidence



Still some uncertainty with the track.  
Most likely a pass off the SE coast of  
Massachusetts

Highest confidence in rip current threat.  
Lower confidence for wind and rain  
threat.

For information on specific hazards in this area,  
please go to <https://www.weather.gov/box/tropical>

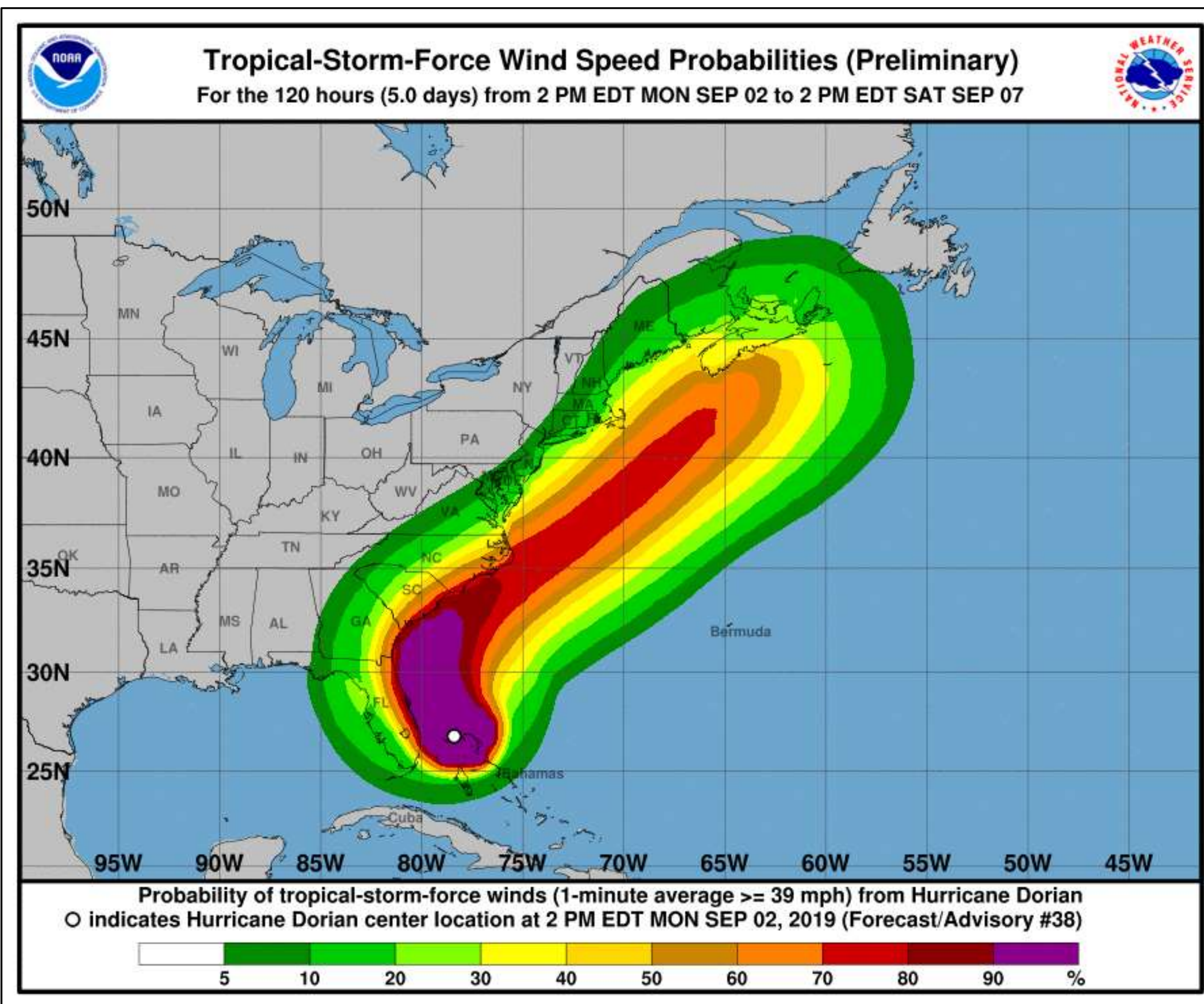
# TS Wind Speed Probabilities

Hurricane Dorian



Boston/Norton, MA

WEATHER FORECAST OFFICE



- Increasing risk for tropical storm force winds across Nantucket and portions of the Cape.
- Tropical Storm conditions could begin as early as Friday.
- Offshore track most likely at this time.



## Contact and Next Briefing Information

**Next Briefing:**  
**When:** By 5:00 PM EDT Tuesday  
**Method:** [E-mail, Webinar]



**Web:** <https://weather.gov/box>



**Phone:** (508) 622-3250



**E-mail:** [box.operations@noaa.gov](mailto:box.operations@noaa.gov)



**Facebook:** [NWSBoston](#)



**Twitter:** [NWSBoston](#)



**YouTube:** [NWSBoston](#)

*BOX Tropical Briefing Webpage:* <https://weather.gov/box/tropical>



NWSBoston

[www.weather.gov/box](http://www.weather.gov/box)