



For Southern New England

→ As of 3 PM January 24th, 2023

Important Updates

- Flood Watch issued for RI/SE MA
- Winter Storm Watch converted to a Winter Weather Advisory and extended southward Into the Boston to Providence corridor.
- Wind Advisory Issued for parts of southeast Connecticut, RI and southeast MA.
- Coastal Flood Advisory Wednesday night for Portions of Coastal CT.





January 24, 2023

3:07 PM

Winter Weather Hazards



Marine / Coastal Hazards



Wind Related Hazards







Flooding Hazards





Main Points

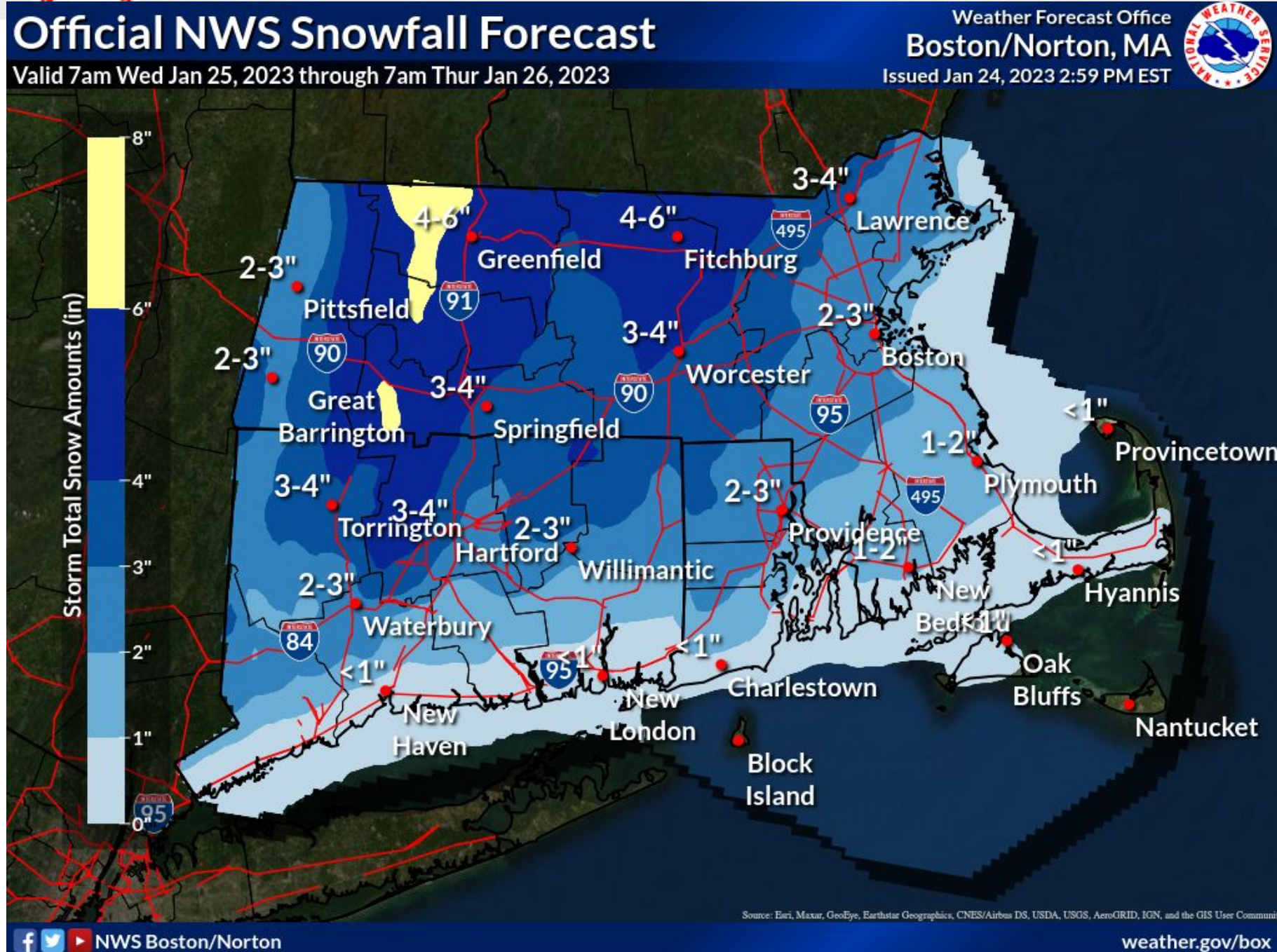
January 24, 2023
3:07 PM

Hazard	Impacts	Location	Timing
Wind/ Damaging Wind 	Downed tree limbs and power outages possible.	Portions of Rhode Island and southeast Massachusetts.	Wednesday 9 PM though Thursday 9 AM.
Flooding 	Pockets of street flooding. Minor Small River/Stream Flooding.	Street flooding is possible across the entire region. Minor River/Stream River Flooding RI/SE MA	Wednesday night into Thursday.
Snow 	Snow covered roads and reduced visibility.	Areas northwest of the Cape Cod Canal with impacts lasting longer across the interior.	Wednesday afternoon and evening. Snow changes to rain in most locales by midnight.
Coastal Flooding 	Splashover and/or Minor Coastal Flooding	The greatest risk is along the south coast and along Narragansett Bay.	During the late Wednesday evening very early Thursday morning high tide.



Forecast Storm Total Snowfall

January 24, 2023
3:07 PM



Accumulating Snow Develops Wednesday afternoon and impacts the Wednesday evening rush hour.

Snow changes to rain from south to north between 6 PM and midnight.



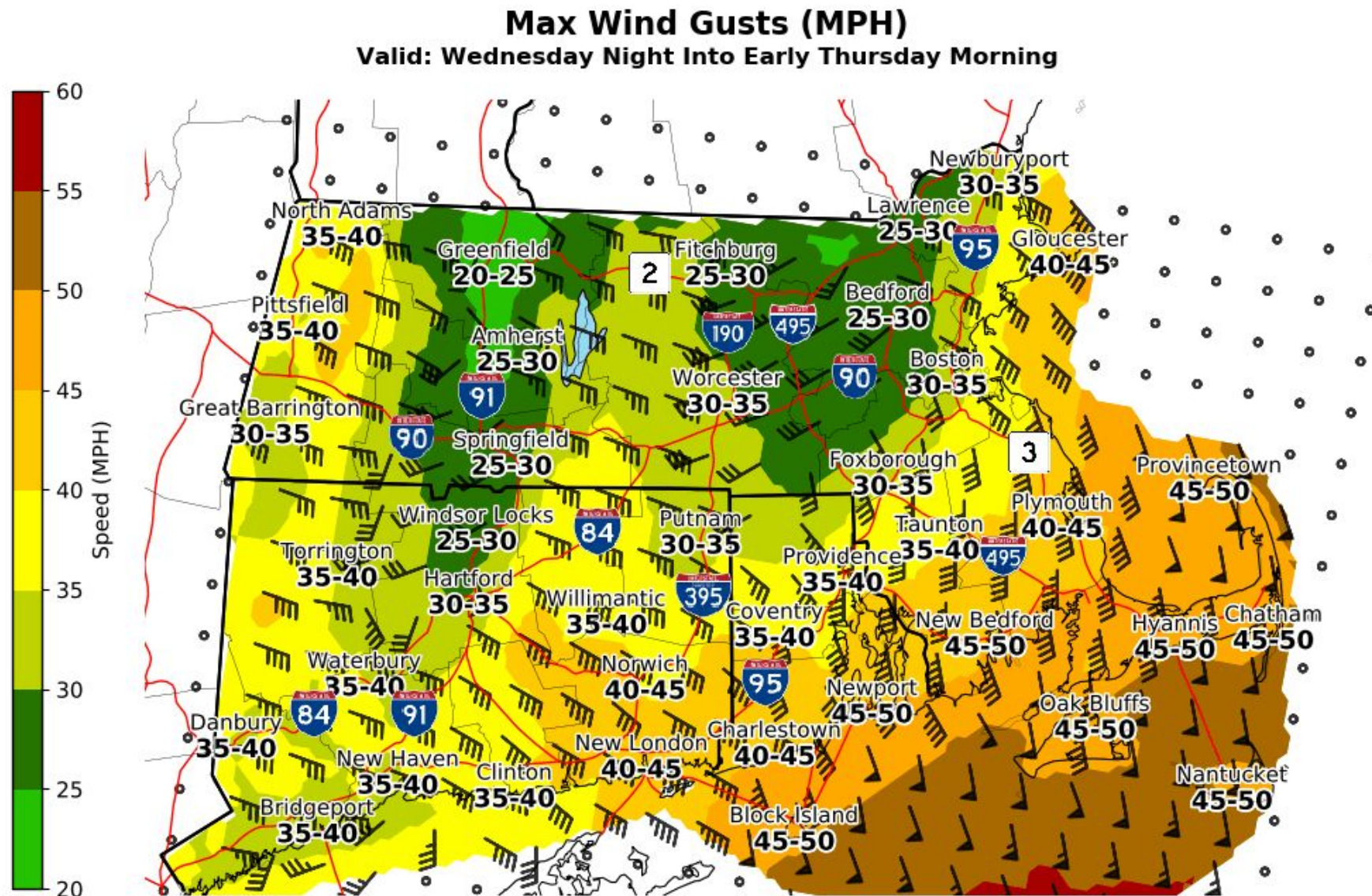
National Oceanic and
Atmospheric Administration
U.S. Department of Commerce

National Weather Service
Boston / Norton, MA



Maximum Wind Gust

January 24, 2023
3:07 PM



A period of southerly wind gusts of 40-50 mph late Wednesday evening into early Thursday morning across RI/SE MA.

Downed tree limbs and power outages possible.



National Weather Service
Boston/Norton, MA
01/24/2023 02:02 PM EST

Follow Us:   
weather.gov/Boston



National Oceanic and
Atmospheric Administration
U.S. Department of Commerce

National Weather Service
Boston / Norton, MA

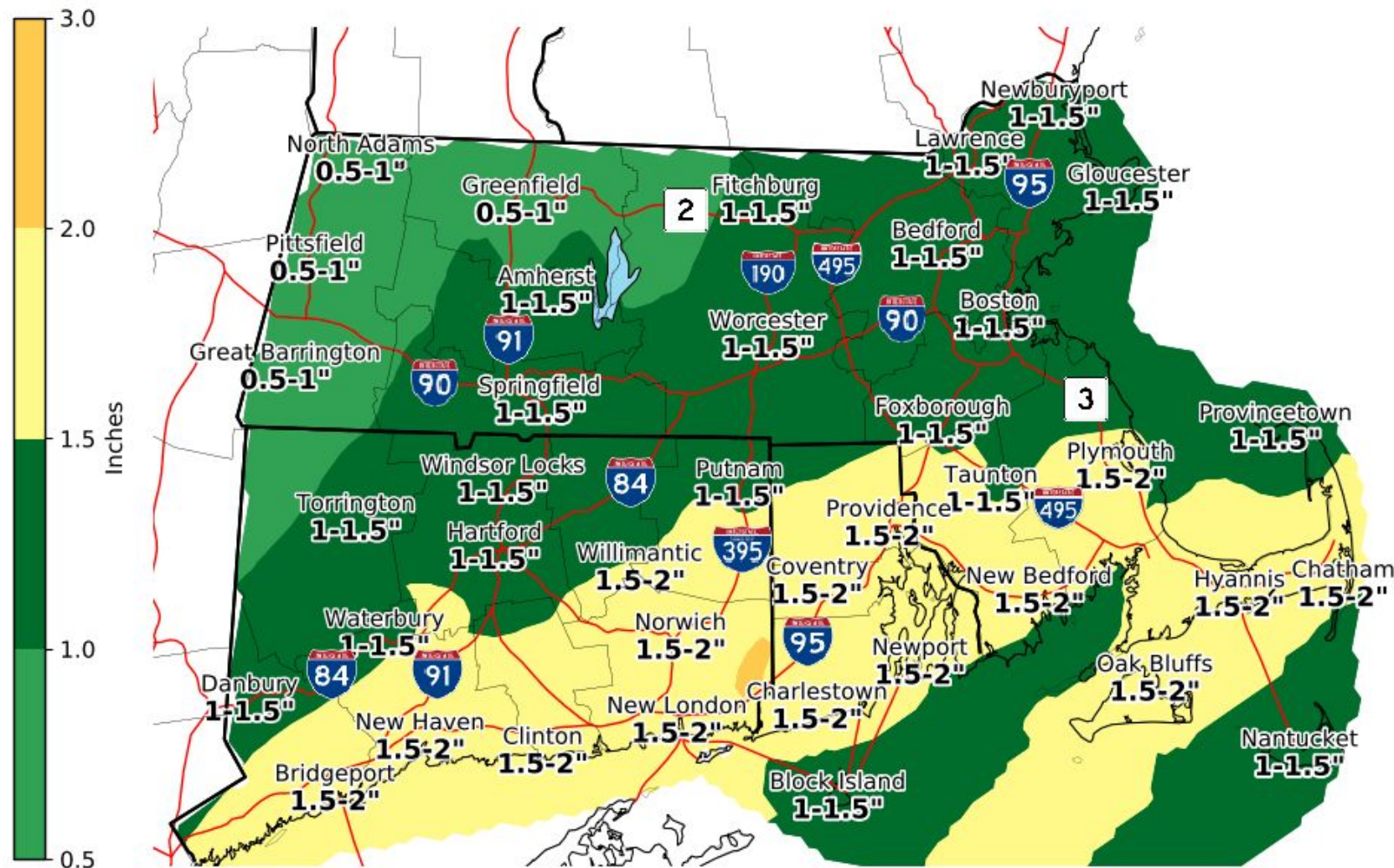


Storm Total Precipitation

January 24, 2023
3:07 PM

Storm Total Precipitation

Valid: 01/25/2023 07:00 AM - 01/26/2023 01:00 PM EST



Heavy Rain may result in pockets of street flooding Wednesday night, especially along and southeast of the Boston to Providence corridor.

Minor Small River/Stream Flooding possible across RI and SE MA into Thursday.



National Weather Service
Boston/Norton, MA
01/24/2023 01:53 PM EST

Follow Us:   
[weather.gov/Boston](https://www.weather.gov/Boston)



National Oceanic and Atmospheric Administration
U.S. Department of Commerce

National Weather Service
Boston / Norton, MA



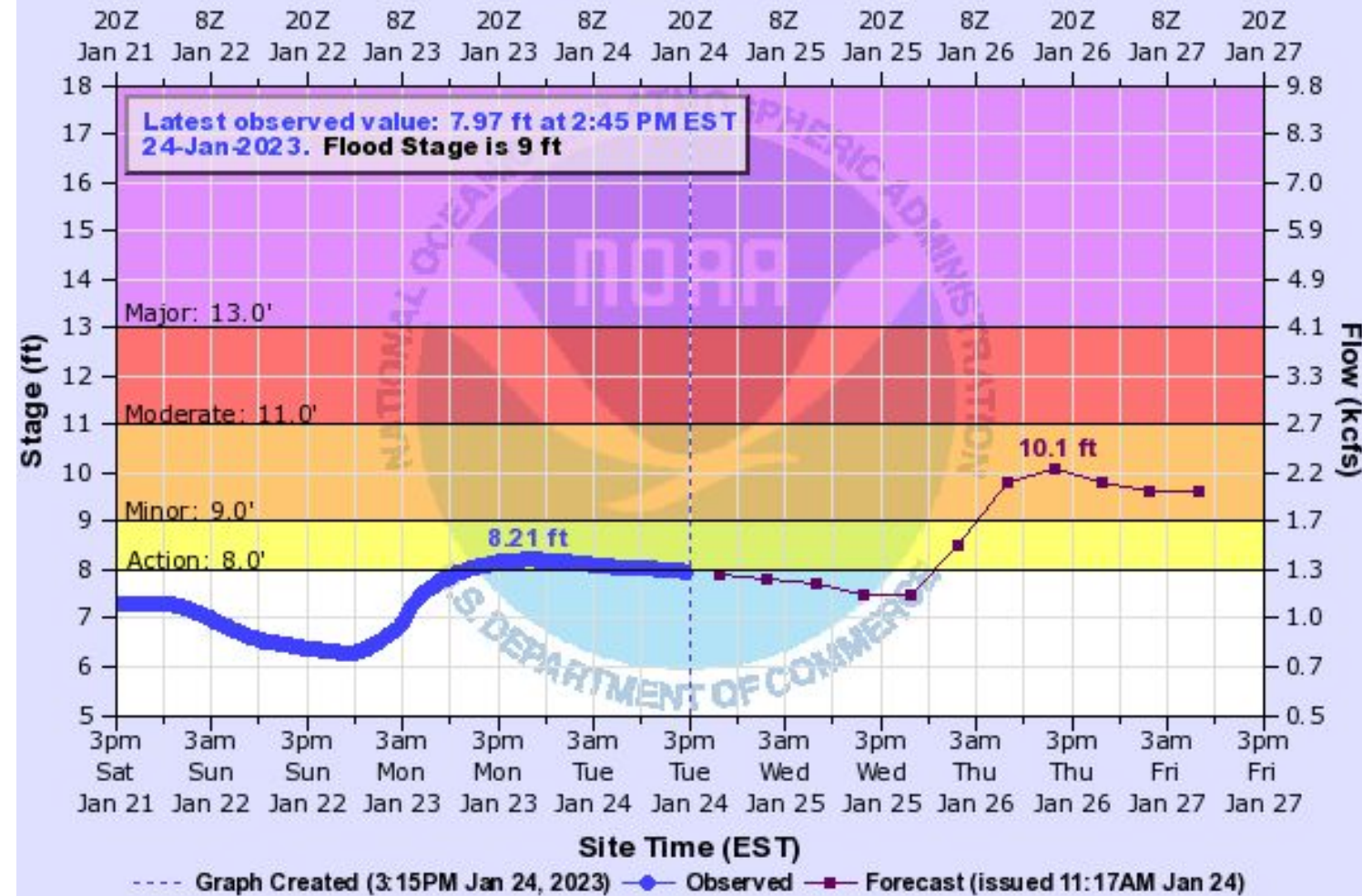
Pawcatuck - Cranston & Westerly

January 24, 2023
3:07 PM

Minor Small River & Stream Flooding Possible in Rhode Island and Southeast MA

PAWTUXET RIVER AT CRANSTON

Universal Time (UTC)

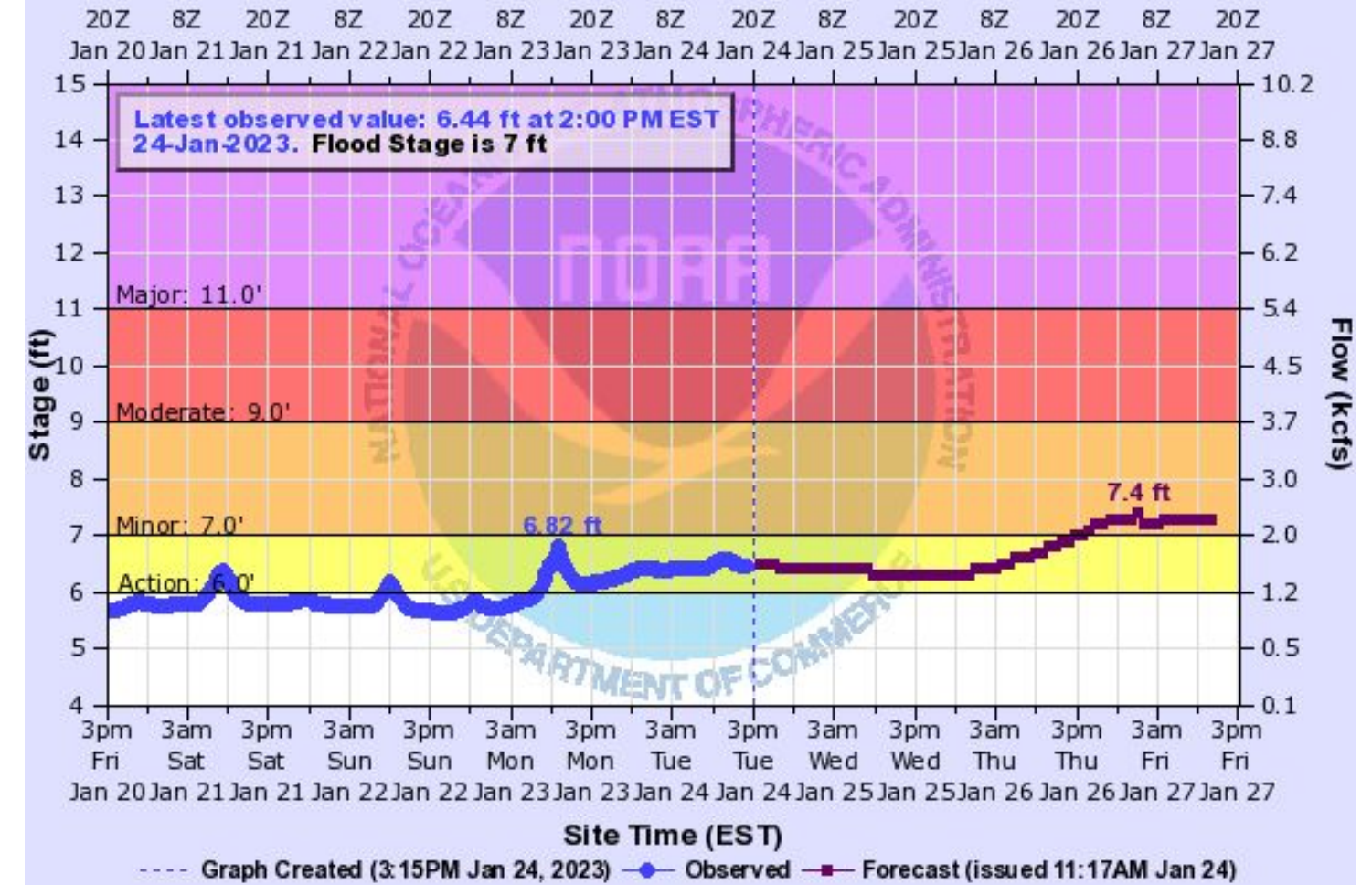


CRAR1(plotting HGIRG) "Gage 0" Datum: 7.16'

Observations courtesy of US Geological Survey

PAWCATUCK AT WESTERLY

Universal Time (UTC)



WSTR1(plotting HGIRG) "Gage 0" Datum: -2.68'



National Oceanic and
Atmospheric Administration
U.S. Department of Commerce

National Weather Service
Boston / Norton, MA



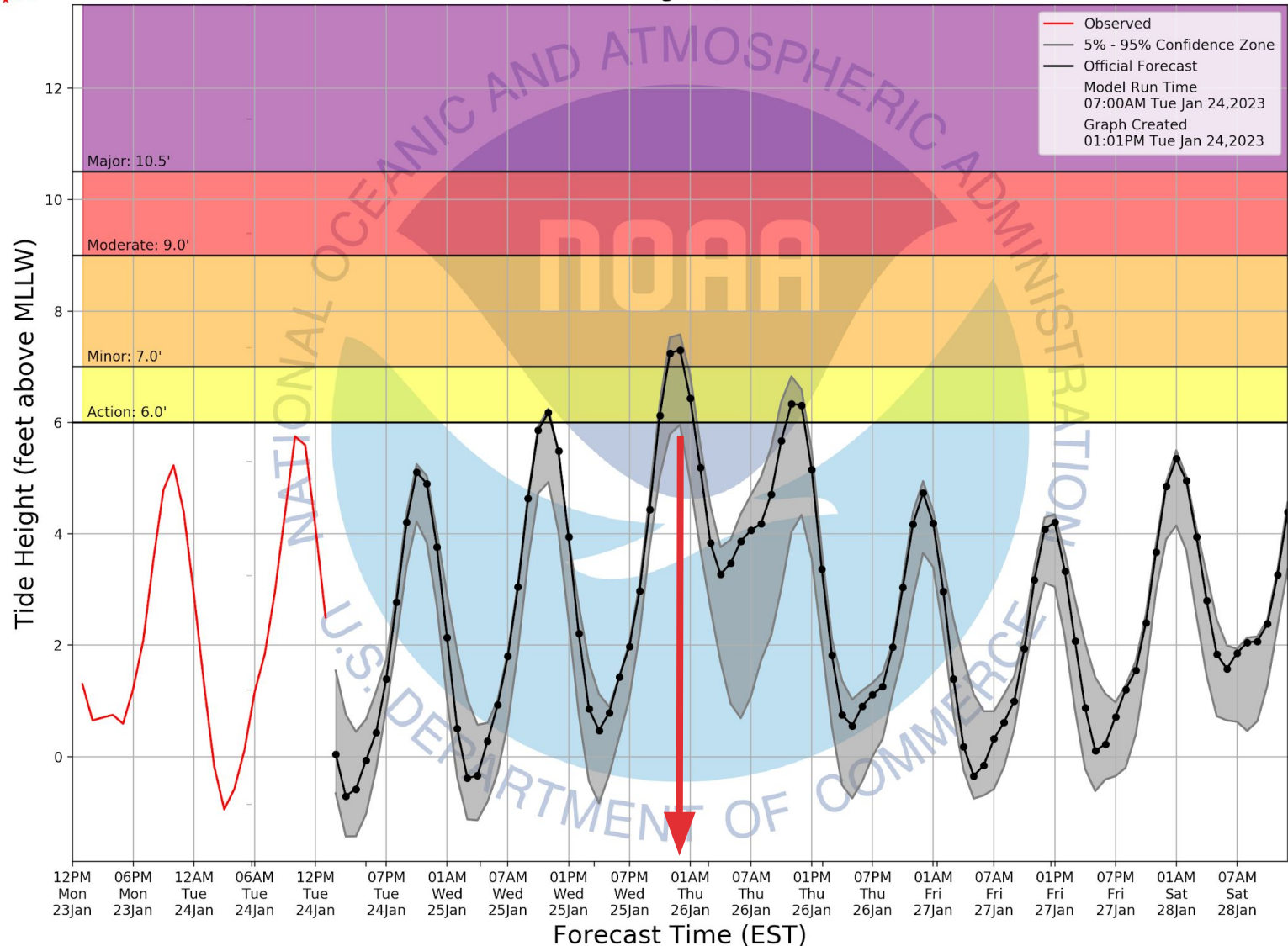
Narragansett Bay at Fox Point

January 24, 2023
3:07 PM

Minor Coastal Flooding Possible During the Late Wed Night Early Thu Timeframe



Narragansett Bay at Fox Point, RI
Tide Height (MLLW)



Splash-over/Minor Coastal Flooding Possible during the late Wednesday night & very early Thursday morning high tide cycle along the south coast.

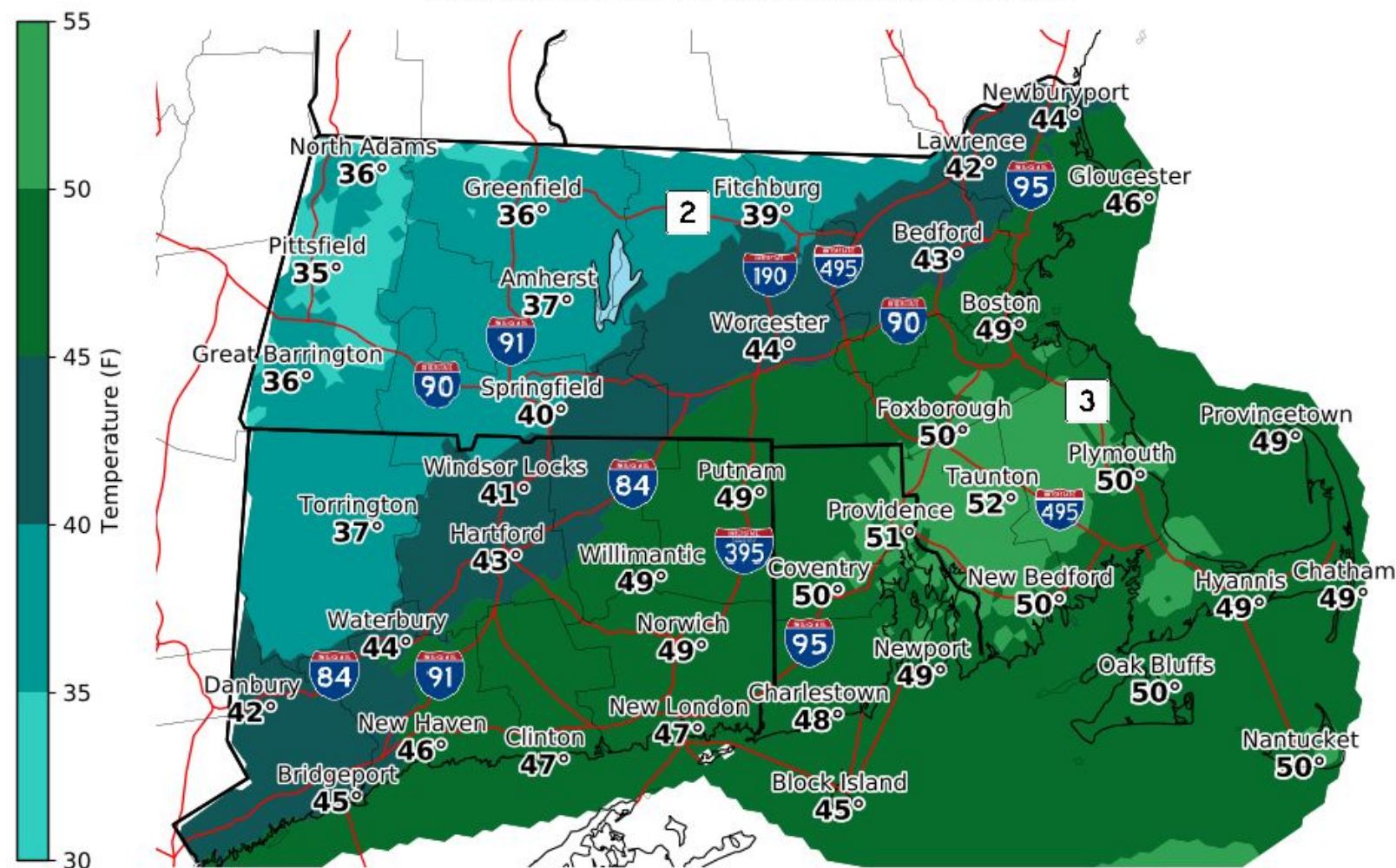
Greatest risk is around Narragansett Bay, but do not expect anything more than minor coastal flooding.





January 24, 2023
3:07 PM

Valid: Forecast Temperature at 6 AM Thursday



National Weather Service
Boston/Norton, MA
01/24/2023 02:49 PM EST

Follow Us:   
weather.gov/Boston



No Snow/Ice Concerns for the Thursday AM Commute.

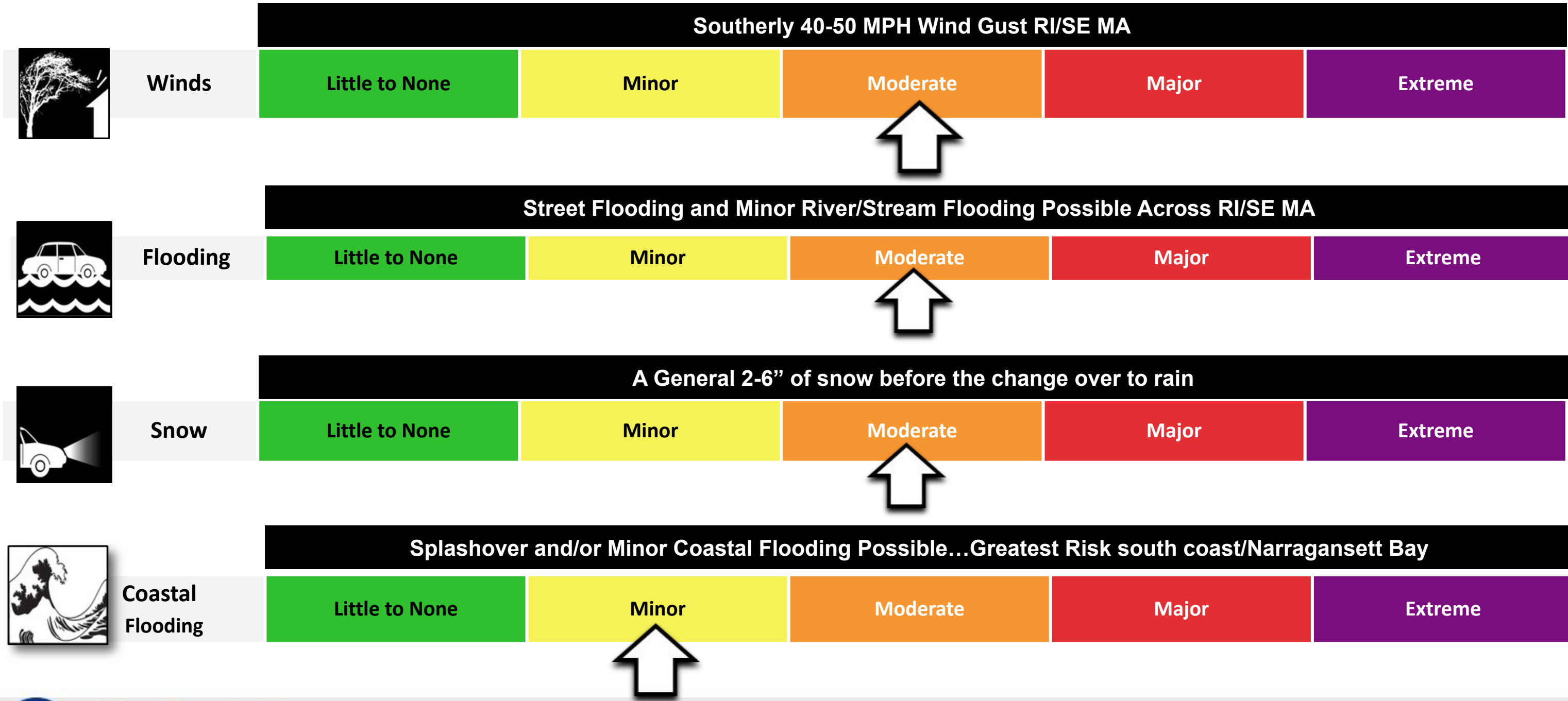


National Weather Service Boston / Norton, MA



Summary of Greatest Impacts

January 24, 2023
3:07 PM





Contact and Next Briefing Information

January 24, 2023
3:07 PM

For NWS Boston/North County Warning Area

Contact Information

Web

→ weather.gov/box

Phone

→ (508) 622-3250

Email

→ box.operations@noaa.gov

Facebook

→ www.facebook.com/NWSBoston

Twitter

→ [@NWSBoston](https://twitter.com/NWSBoston)

Next Briefing



By [6:00 AM Wed, 1/25/23]

Method: [Email]

Disclaimer



Information contained in this briefing is time-sensitive

→ Do Not Use After: [6:00 AM Wed, 1/25/23]

