



# Winter Weather Briefing

For Southern New England

January 7, 2024

4:51 AM

## Decision Support Briefing #6 (Final)

→ As of 5 AM Sunday, January 7th 2024

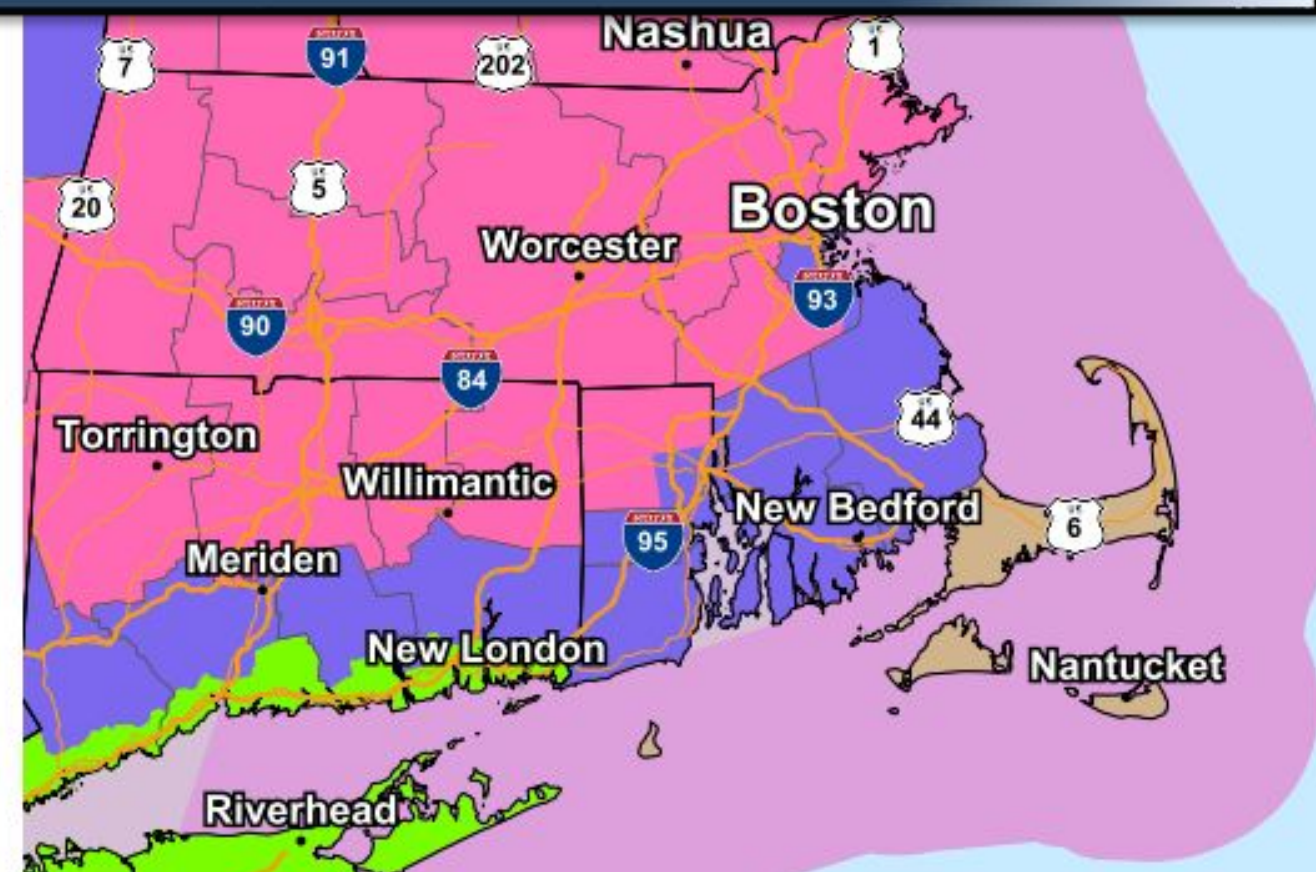
NEW

### Important Updates

- Winter Storm Warning downgraded to a Winter Weather Advisory for the Boston area and southern Connecticut (lesser snowfall totals anticipated)
- Snowfall totals decreased from previous forecast
- Precipitation type issues expected from southern CT into RI & SE MA
- Flash freeze late today

## Hazards

- Winter Storm Warning
- Gale Warning
- Winter Weather Advisory
- Coastal Flood Advisory
- Small Craft Advisory
- Wind Advisory



Graphic Created  
January 7th, 2024  
3:30 AM CST



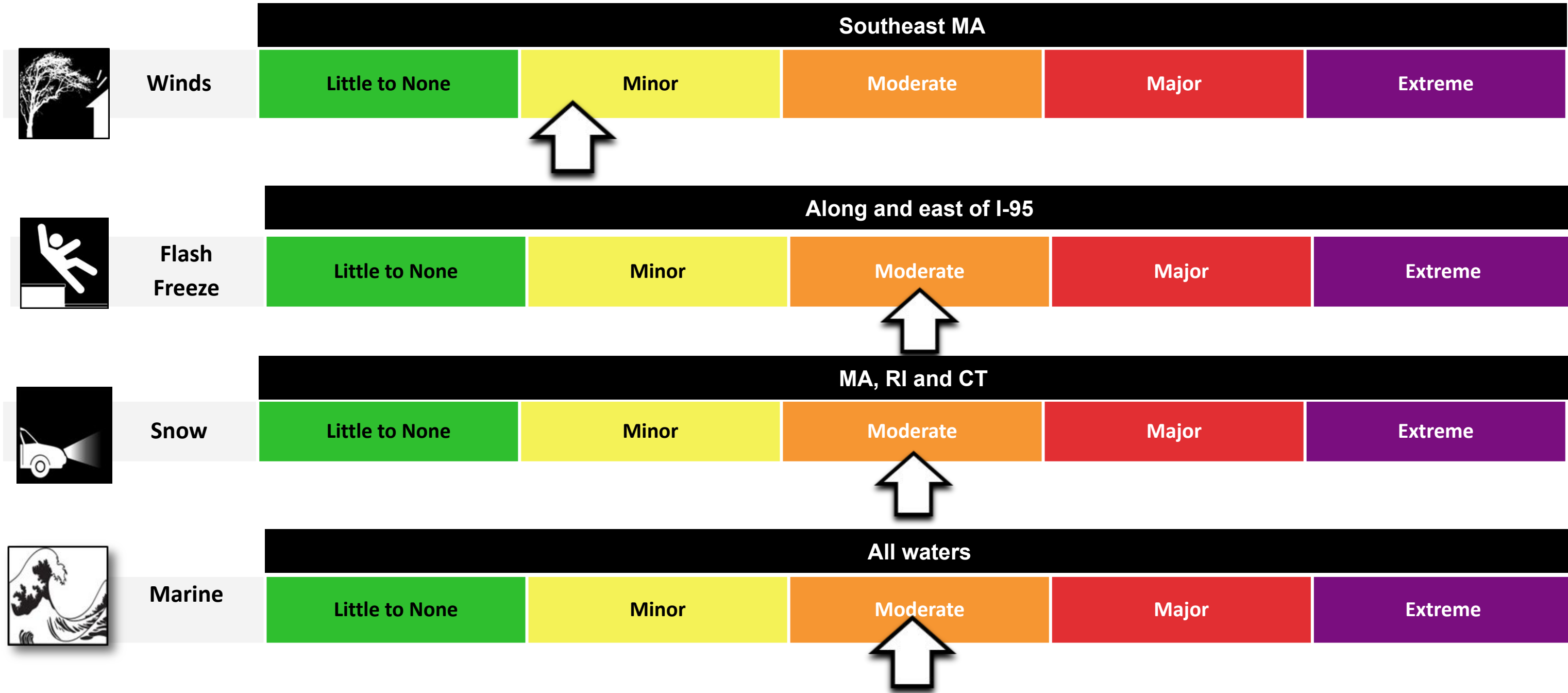
National Oceanic and  
Atmospheric Administration  
U.S. Department of Commerce

National Weather Service  
Boston / Norton, MA



# Summary of Greatest Impacts




January 7, 2024  
4:51 AM





# Main Points

January 7, 2024  
4:51 AM

Hazard	Impacts	Location	Timing
Wind/ Damaging Wind 	Potential for power outages	Southeast Massachusetts	Today
Snow & Flash Freeze 	Hazardous travel	Hazardous travel for much of southern New England Flash freeze possible along and east of I-95	Lighter snow this morning, but picks up in intensity this PM Flash freeze late today
Marine 	Dangerous sea conditions for vessels	All waters	Through tonight

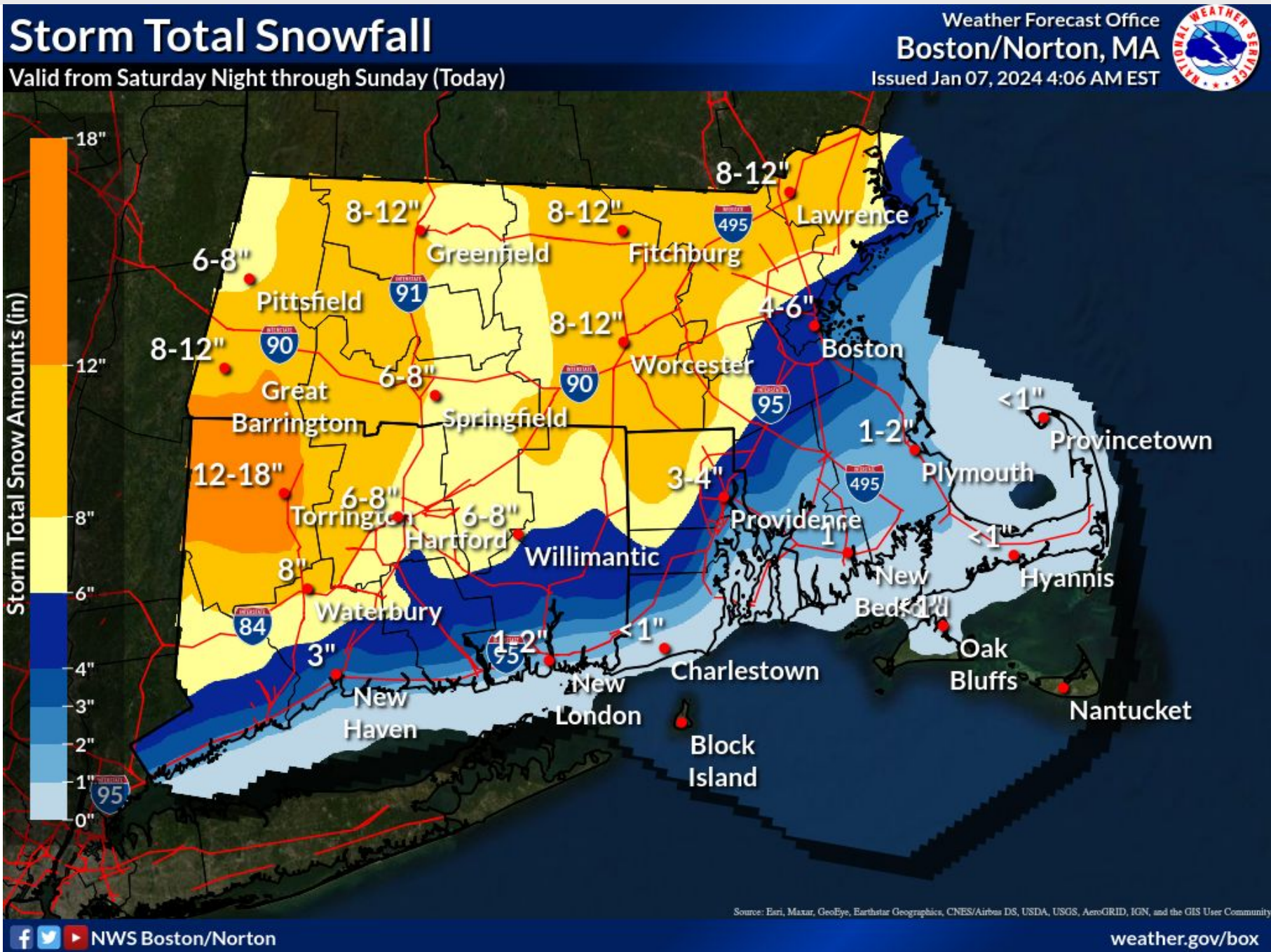






# Expected Snowfall Forecast

January 7, 2024  
4:51 AM



National Oceanic and  
Atmospheric Administration  
U.S. Department of Commerce

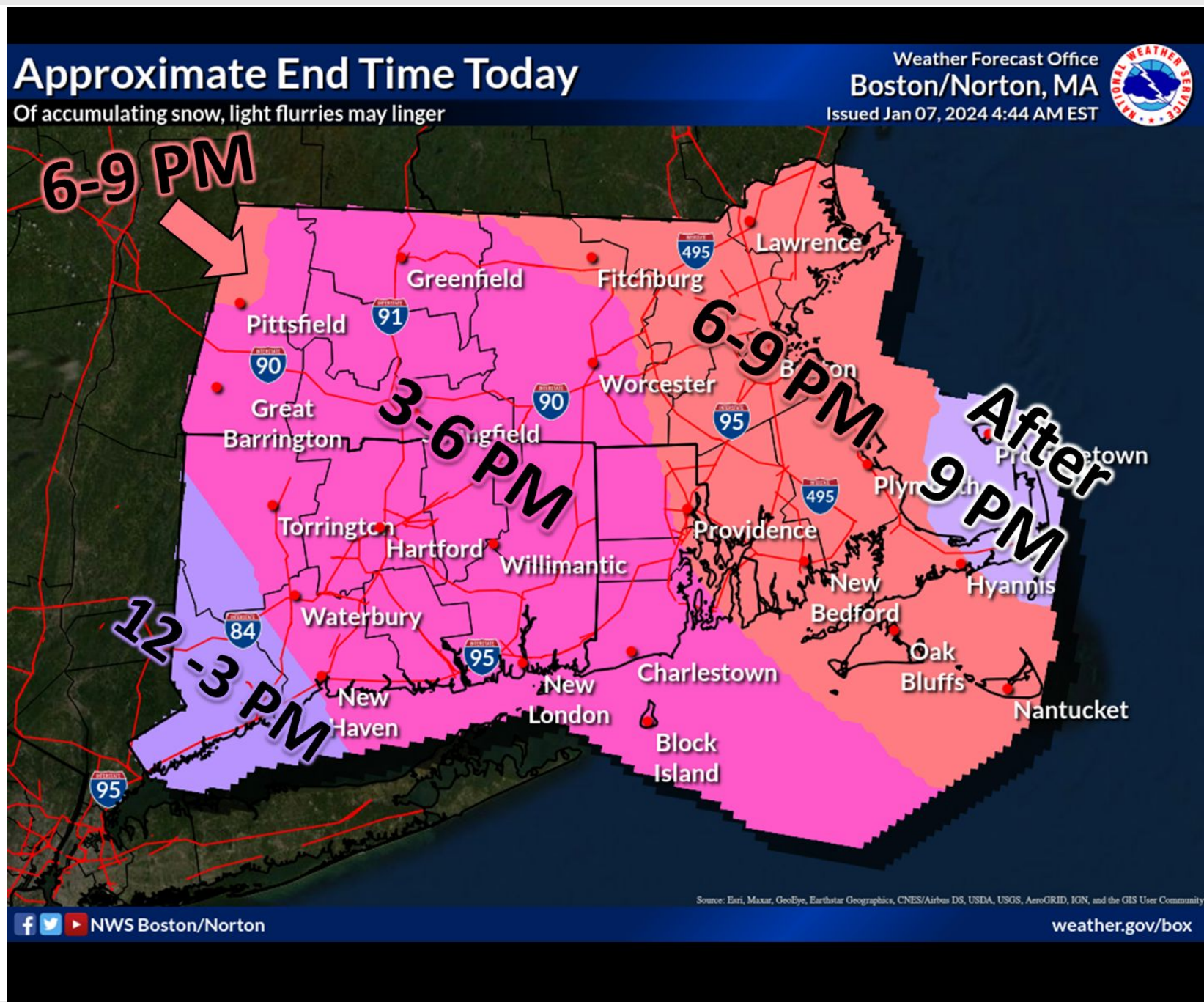
National Weather Service  
Boston / Norton, MA






# Estimated End Time Today

January 7, 2024  
4:51 AM







# Max Wind Gusts

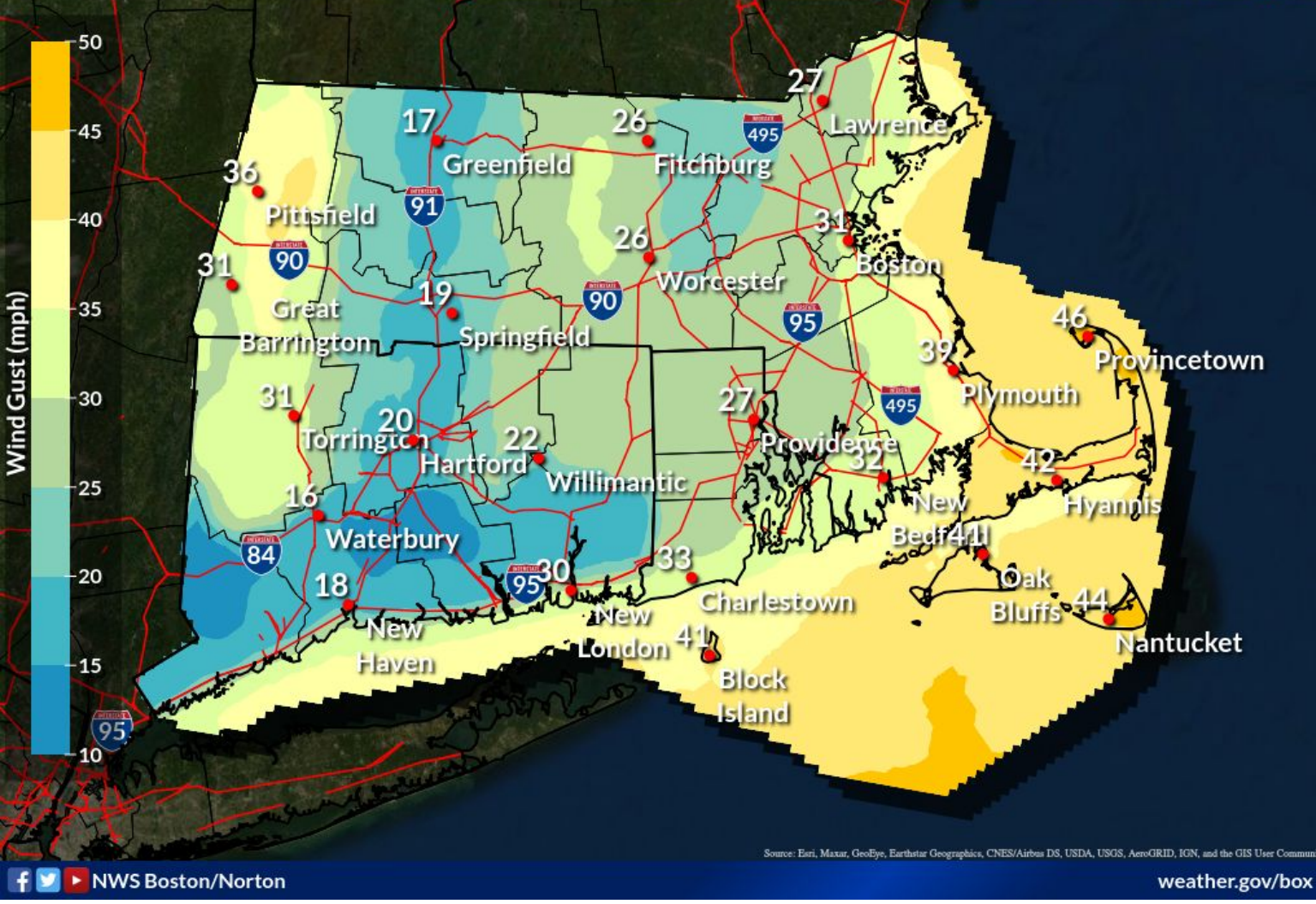
January 7, 2024  
4:51 AM

Tonight through Sunday

## Maximum Wind Gust Forecast

Valid Today through This Evening

Weather Forecast Office  
Boston/Norton, MA  
Issued Jan 07, 2024 4:15 AM EST



## Maximum Wind Gust Forecast (mph)

	1/7 Sun						1/8 Mon					Maximum
	6am	9am	12pm	3pm	6pm	9pm	12am	3am	6am	9am	12pm	
Block Island	43	38	32	36	29	22	17	22	23	24	22	43
Boston	31	30	30	30	24	18	14	12	16	20	18	31
Brockton	28	28	29	31	25	20	14	9	14	18	18	31
Gloucester	36	36	37	38	33	25	20	16	20	22	21	38
Greenfield	17	16	17	16	12	7	7	9	12	16	15	17
Hartford	17	17	18	20	15	10	8	12	13	16	16	20
Hyannis	39	37	37	44	41	35	25	20	21	23	23	44
Lowell	23	25	25	25	18	13	9	8	13	17	17	25
Nantucket	44	40	32	43	46	37	28	23	23	23	23	46
New Bedford	31	29	30	32	29	23	17	13	16	22	20	32
Providence	23	24	25	28	23	16	10	9	13	16	16	28
Provincetown	45	45	46	49	46	37	28	24	24	25	25	49
Springfield	17	18	20	18	14	9	7	10	13	14	14	20
Vineyard Haven	40	38	35	43	38	29	21	18	22	24	22	43
Worcester	26	25	25	24	18	14	9	10	14	18	17	26

Created: 4 am EST Sun 1/7/2024 | Values are maximums over the period beginning at the time shown.





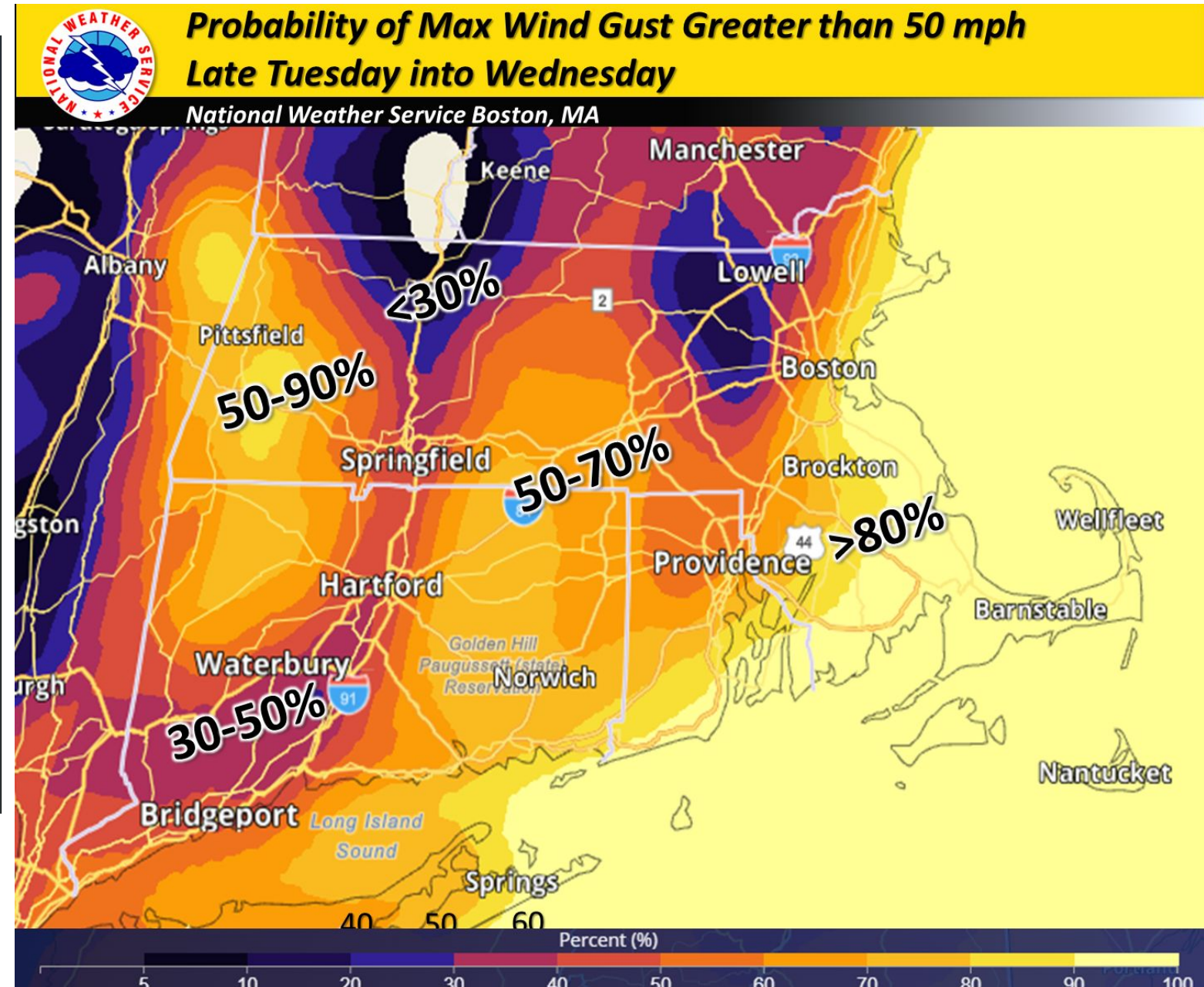
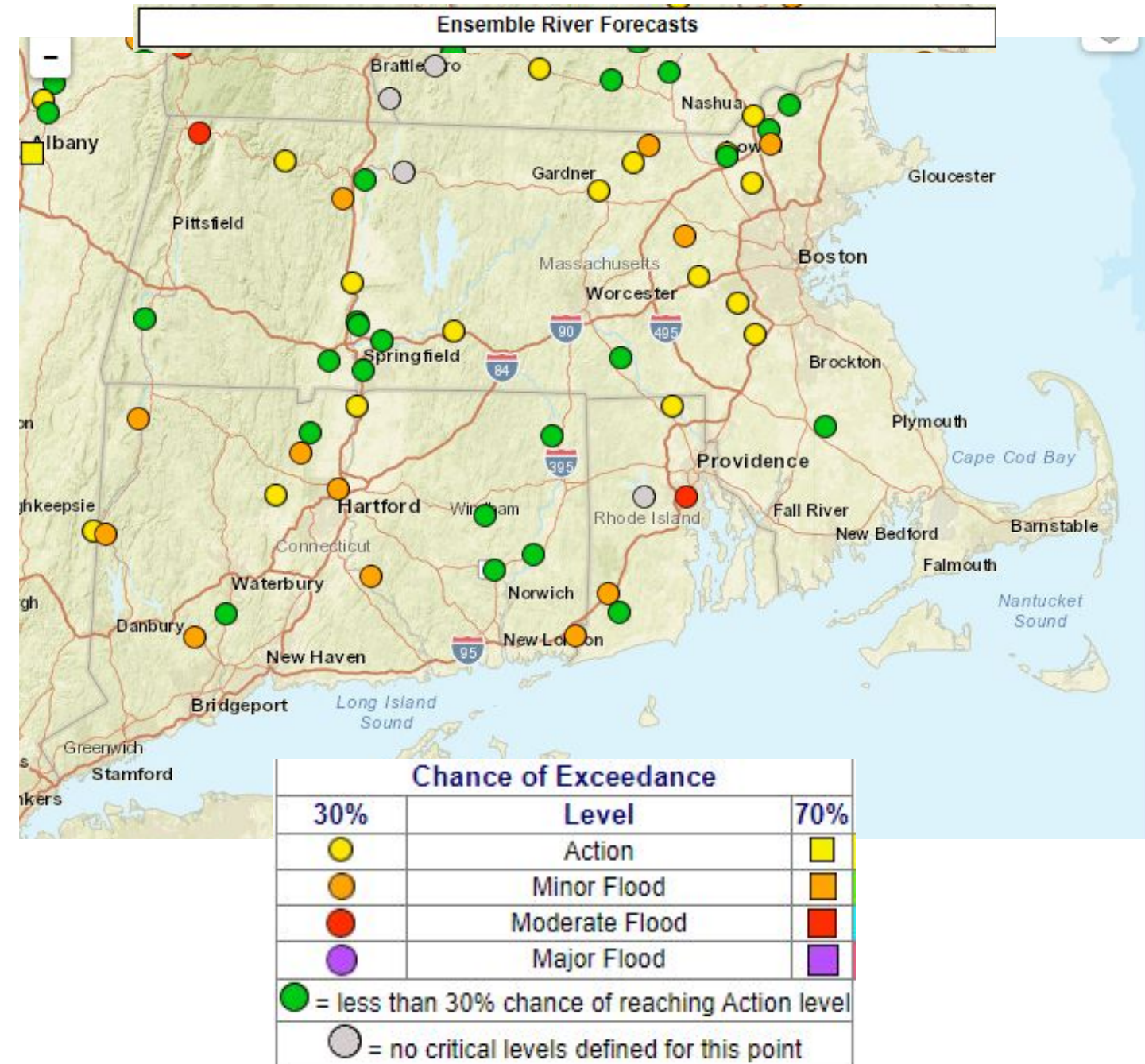


# Post Storm Outlook

January 7, 2024

4:51 AM

Potential for Flooding Rain, Snowmelt, Strong to Damaging Winds Tuesday Night and Wednesday



National Oceanic and  
Atmospheric Administration

U.S. Department of Commerce

National Weather Service  
Boston / Norton, MA





# Contact and Next Briefing Information

January 7, 2024  
4:51 AM

For NWS Boston/Norton County Warning Area



## Briefing Webpage

→ <https://www.weather.gov/box/emhome>



## Next Briefing

- This will be the final full briefing
- Method: N/A



## Disclaimer

- Information contained in this briefing is time-sensitive
- Do Not Use After: 6 PM, Sunday January 7th



## Contact Information

### Web

→ [weather.gov/box](https://www.weather.gov/box)

### Phone

→ (508) 622-3250

### Email

→ [box.operations@noaa.gov](mailto:box.operations@noaa.gov)

### Facebook

→ [www.facebook.com/NWSBoston](https://www.facebook.com/NWSBoston)

### Twitter

→ @NWSBoston

