













OVERVIEW:

- Scattered severe t-storms possible later today...mainly NW of I-95.
- Main threats: Damaging wind gusts, hail & heavy rain/street flooding.
- Excessive Heat & Humidity Possible next week (Tue-Fri).
- Heat Indices may reach between 95 and 104 degrees at times.

TIMING	<ul style="list-style-type: none"><li>▪ Scattered severe t-storms possible between Noon-9 PM This evening.</li><li>▪ Excessive Heat &amp; Humidity Possible next week (Tue-Fri).</li><li>▪ Heat Indices may reach 95-104 degrees at times next week.</li></ul>	
HAZARDS & IMPACTS	<ul style="list-style-type: none"><li>▪ Main Concern Damaging wind gusts with hail a secondary concern</li><li>▪ Heavy downpours may result in street flooding.</li><li>▪ Dangerous cloud to ground lightning.</li><li>▪ Heat Indices of 95-104 possible at times next Tue through Fri.</li></ul>	
FORECAST CHALLENGES	<ul style="list-style-type: none"><li>▪ Areal coverage of both severe weather &amp; heavy rain/street flooding.</li><li>▪ Potential for excessive heat next week, but magnitude/duration uncertain.</li></ul>	
POST-EVENT OUTLOOK	<ul style="list-style-type: none"><li>▪ A few showers may linger Sat am across eastern MA/RI, but no significant weather.</li><li>▪ Excessive heat and humidity likely next week. (Tue-Fri).</li></ul>	<div><div><div>THREAT ASSESSMENT</div><div>HIGHEST LOCAL RISK</div><div>2</div><div>WHAT THIS MEANS: Scattered severe storms <i>possible</i></div><div>TIMING</div><div>Noon to 9 PM</div><div>PRIMARY THREATS</div><div><div>DAMAGING WIND</div><div>URBAN STREET FLOODING</div><div>Secondary Threats</div><div>LARGE HAIL</div></div></div><div><div>Scattered SEVERE STORMS Possible Later Today</div><div></div><div>SEVERE THUNDERSTORM RISK</div><div><div>NONE</div><div>1</div><div>2</div><div>3</div><div>4</div><div>5</div><div>HIGH</div></div><div><div>WHAT</div><div>➢ Scattered Severe T-Storms</div><div>WHERE</div><div>➢ Main severe threat is northwest of I-95.</div><div>WHEN</div><div>➢ Noon to 9 PM this evening.</div><div>POTENTIAL HAZARDS</div><div>➢ Damaging Wind Gusts with a secondary concern for hail.</div><div>➢ Heavy Rain/Street Flooding.</div><div>➢ Dangerous cloud to ground lightning.</div><div><div>INDOOR SHELTER</div><div>OUTDOOR PLANS? STAY WEATHER AWARE</div><div>MULTIPLE WAYS TO RECEIVE WARNINGS</div></div><div><div>weather.gov/Boston</div><div></div><div></div></div></div></div></div>
NEXT BRIEFING	<ul style="list-style-type: none"><li>▪ By 6 AM Saturday</li></ul>	